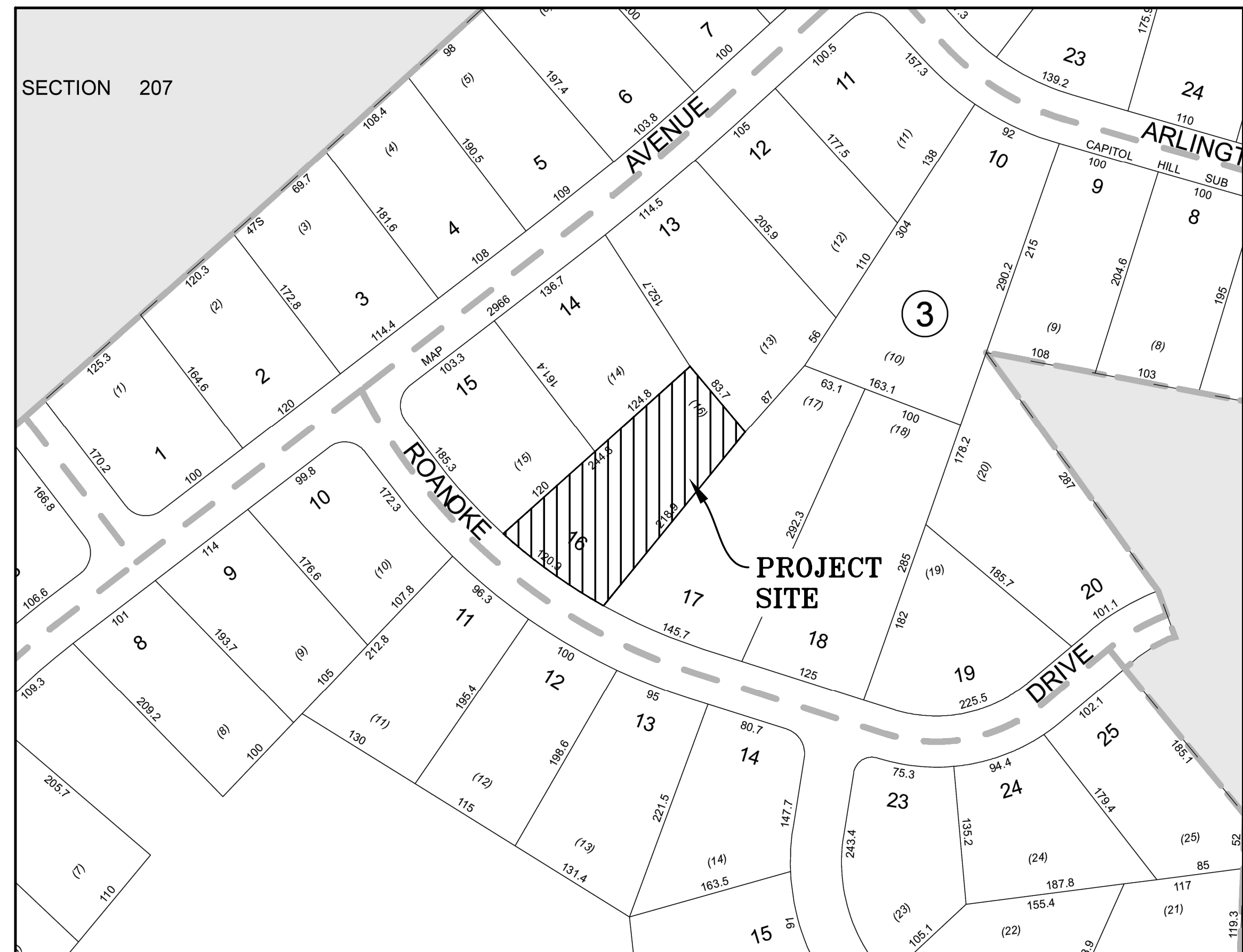
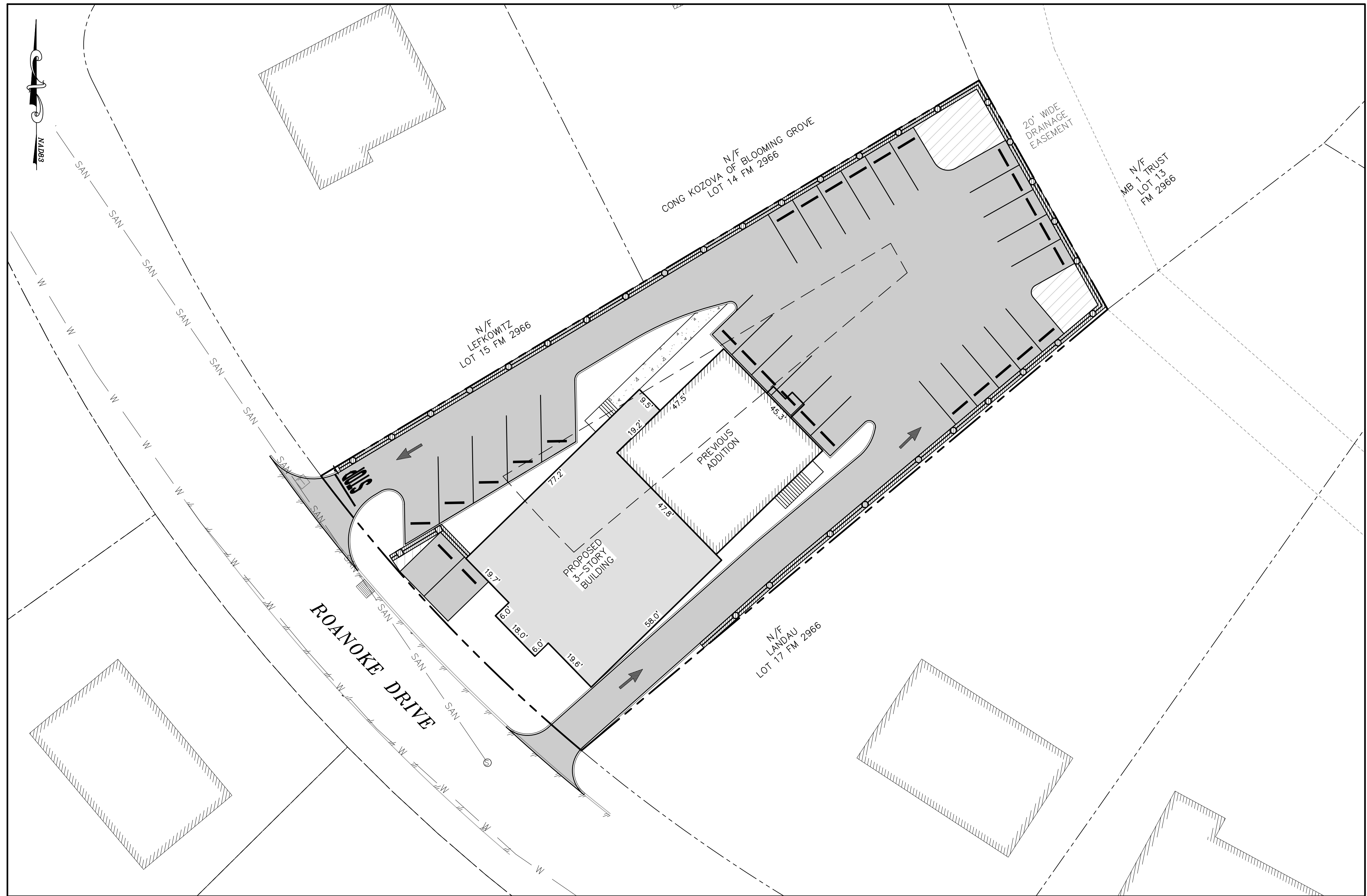


HOUSE OF WORSHIP 1 ROANOKE DR VILLAGE OF SOUTH BLOOMING GROVE ORANGE COUNTY, NEW YORK



LOCATION MAP
SCALE: 1"=100'



TITLE SHEET
SCALE: 1"=20'

GENERAL NOTES:

1. RECORD OWNER & APPLICANT:
CONG. YETEV LEV D'SATMAR
1 ROANOKE DR
MONROE NY 10950
2. PROPERTY ADDRESS:
1 ROANOKE DR
VILLAGE OF SOUTH BLOOMING GROVE
ORANGE COUNTY, NEW YORK
3. TAX MAP NUMBER:
SECTION 211, BLOCK 3, LOT 16
4. DEED 15048 PAGE: 937
5. PARCEL AREA/SIZE:
121 X 245
6. BUILDING FIRE PROTECTION TO BE PROVIDED BY OTHERS.

DRAWING LIST

SHEET #	SHEET TITLE	ORIGINAL DATE/ LAST REVISED DATE
01 OF 10	TITLE SHEET	03-01-23/ 03-27-24
02 OF 10	EXISTING CONDITIONS PLAN	03-01-23/ 03-27-24
03 OF 10	DEMOLITION PLAN	03-01-23/ 03-27-24
04 OF 10	SITE PLAN	03-01-23/ 03-27-24
05 OF 10	GRADING & UTILITY PLAN	03-01-23/ 03-27-24
06 OF 10	EROSION AND SEDIMENT CONTROL PLAN	03-01-23/ 03-27-24
07 OF 10	CONSTRUCTION DETAILS	03-01-23/ 03-27-24
08 OF 10	SEWAGE DISPOSAL DETAILS	03-01-23/ 03-27-24
09 OF 10	WATER SUPPLY DETAILS	03-01-23/ 03-27-24
10 OF 10	CONSTRUCTION SPECIFICATIONS	03-01-23/ 03-27-24

REV.	BY	DATE	DESCRIPTION
2	MM	3/27/24	NEW BUILDING ADDITION
1	MM	1-22-24	RELOCATION OF CULVERT OUTLET

THIS SHEET IS NOT VALID WITHOUT ALL OF THE SHEETS THAT COMPRISE THE SET

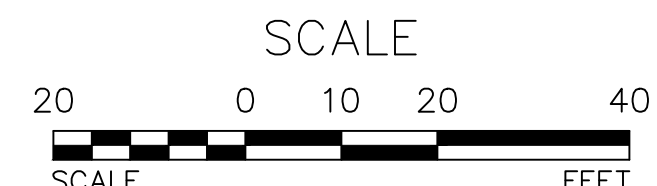
ARDEN CONSULTING ENGINEERS, PLLC
P.O. BOX 340 MONROE, N.Y.
TEL: (845) 782-8114
WWW.ARDENCONSULTING.NET



HOUSE OF WORSHIP
1 ROANOKE DR
VILLAGE OF SOUTH BLOOMING GROVE
ORANGE COUNTY, NEW YORK

TITLE SHEET

JOB#: 22-038
SCALE: AS NOTED
DATE: 03-01-23
DRAWN: MM
CHECKED: MM
SHEET NO. 01 of 10



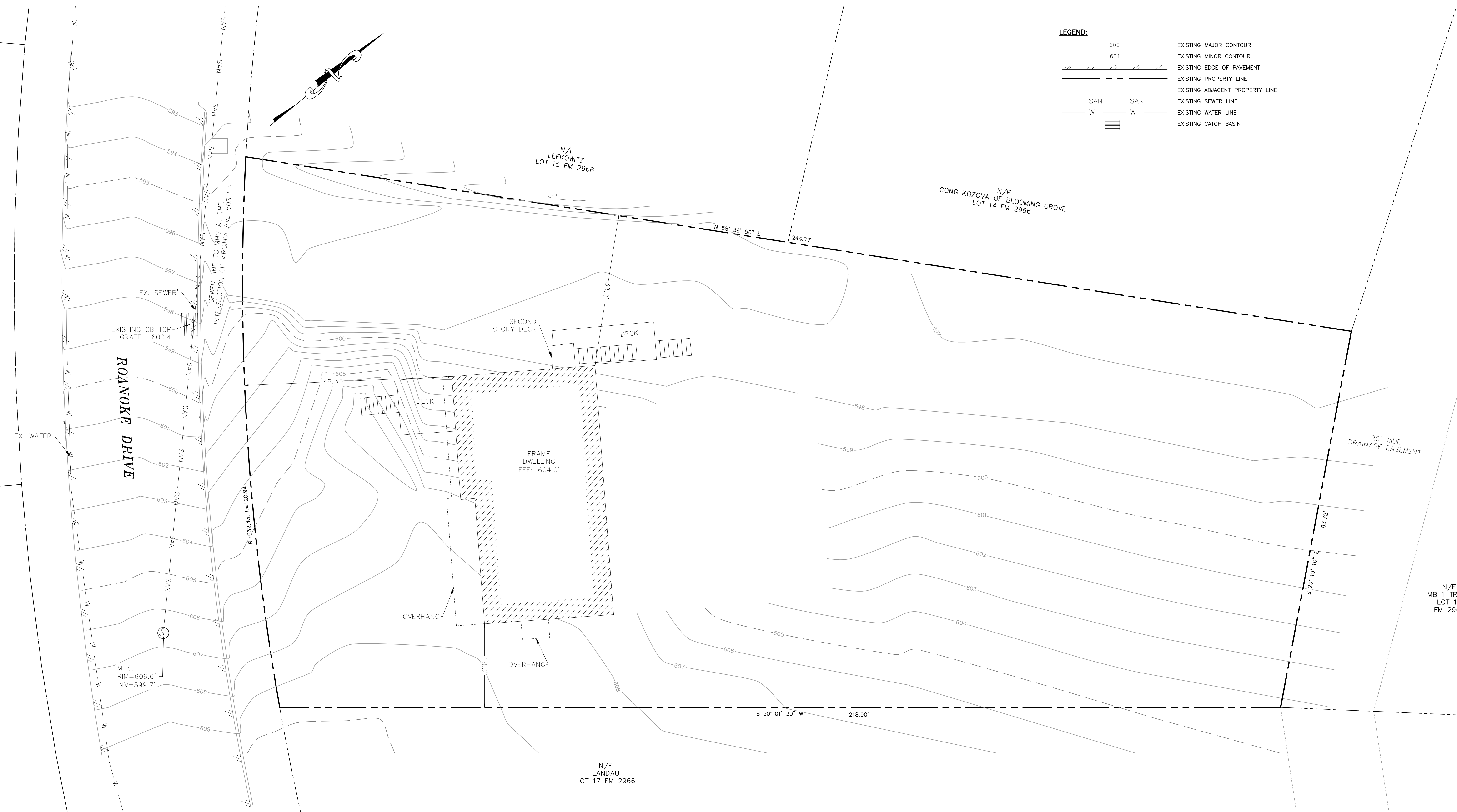
WARNING- IT IS A VIOLATION OF NEW YORK EDUCATIONAL LAW, SECTION 7209.2, FOR ANY PERSON, UNLESS ACTING UNDER THE DIRECTION OF A LICENSED PROFESSIONAL ENGINEER OR LAND SURVEYOR, TO ALTER THIS DOCUMENT IN ANY WAY. IF ALTERED, THE ALTERING PERSON SHALL COMPLY WITH THE REQUIREMENTS OF NEW YORK EDUCATIONAL LAW, SECTION 7209.2

ONLY MAPS WITH EMBOSSED SEALS ARE GENUINE COPIES OF THE ORIGINAL WORK AND OPINION. MAPS NOT BEARING EMBOSSED SEALS SHOULD NOT BE RELIED UPON SINCE OTHER THAN EMBOSSED-SEAL COPIES MAY CONTAIN UNAUTHORIZED AND UNDETECTABLE MODIFICATIONS, DELETIONS, ADDITIONS AND CHANGES.



LEGEND:

---	600	---	EXISTING MAJOR CONTOUR
---	601	---	EXISTING MINOR CONTOUR
---		---	EXISTING EDGE OF PAVEMENT
---		---	EXISTING PROPERTY LINE
---		---	EXISTING ADJACENT PROPERTY LINE
---	SAN	---	EXISTING SEWER LINE
---	W	---	EXISTING WATER LINE
---		---	EXISTING CATCH BASIN



EXISTING CONDITIONS PLAN
SCALE: 1"=10'

REV.	BY	DATE	DESCRIPTION
2	MM	3/27/24	NEW BUILDING ADDITION
1	MM	1-22-24	RELOCATION OF CULVERT OUTLET

THIS SHEET IS NOT VALID WITHOUT ALL OF THE SHEETS THAT COMPRISE THE SET

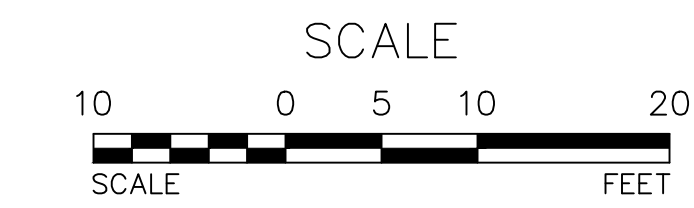
ARDEN CONSULTING ENGINEERS, PLLC
P.O. BOX 340 MONROE, N.Y.
TEL: (845) 782-8114
WWW.ARDENCONSULTING.NET

HOUSE OF WORSHIP
1 ROANOKE DR
VILLAGE OF SOUTH BLOOMING GROVE
ORANGE COUNTY, NEW YORK

EXISTING CONDITIONS PLAN

JOB#: 22-038
SCALE: AS NOTED
DATE: 03-01-23
DRAWN: MM
CHECKED: MM
SHEET NO. 02 of 10

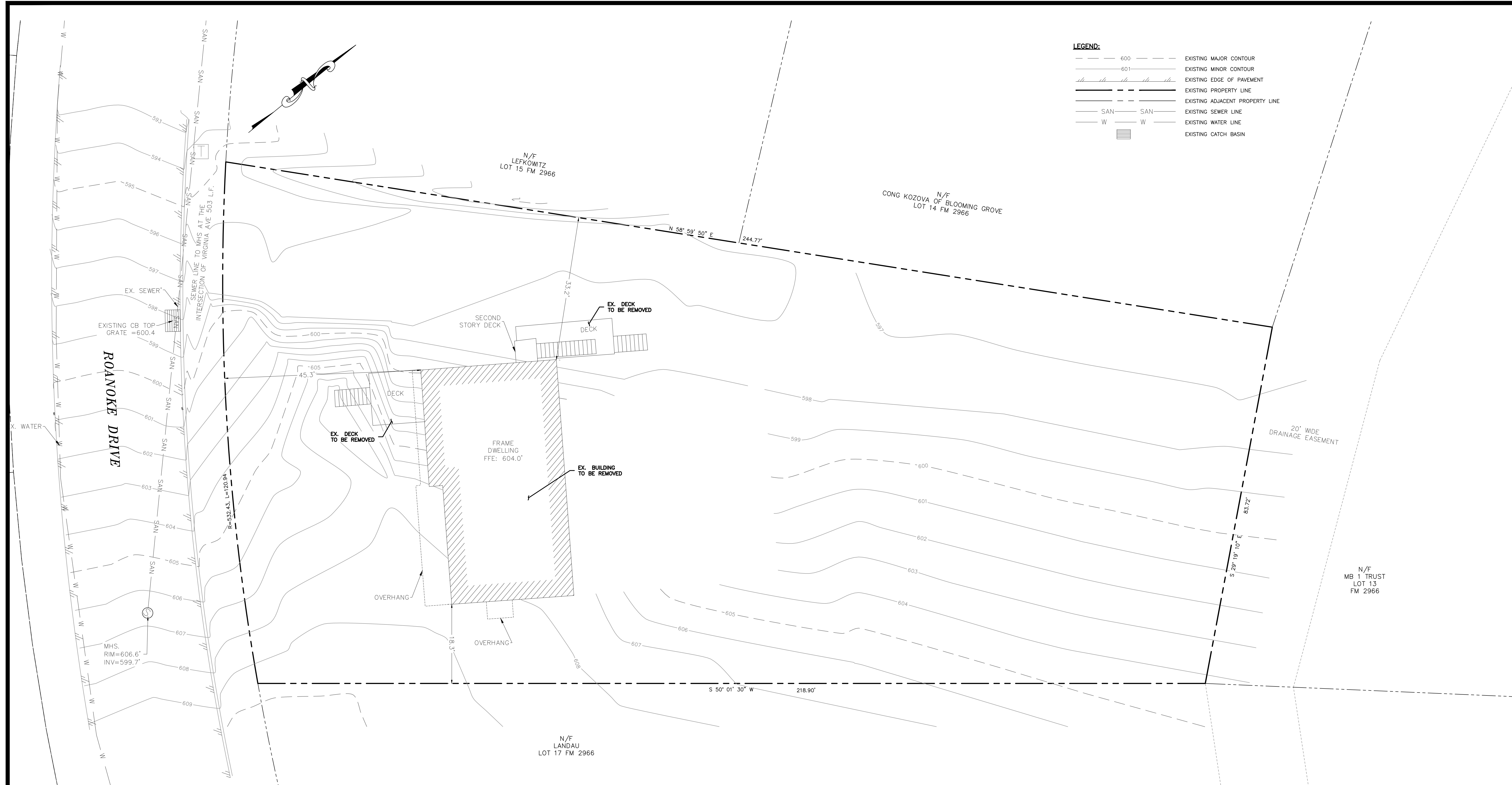
MICHAEL A. MORGANTE, P.E.
LIC. NO. 78577



WARNING- IT IS A VIOLATION OF NEW YORK EDUCATIONAL LAW, SECTION 7209.2, FOR ANY PERSON, UNLESS ACTING UNDER THE DIRECTION OF A LICENSED PROFESSIONAL ENGINEER OR LAND SURVEYOR, TO ALTER THIS DOCUMENT IN ANY WAY. IF ALTERED, THE ALTERING PERSON SHALL COMPLY WITH THE REQUIREMENTS OF NEW YORK EDUCATIONAL LAW, SECTION 7209.2

ONLY MAPS WITH EMBOSSED SEALS ARE GENUINE COPIES OF THE ORIGINAL WORK AND OPINION. MAPS NOT BEARING EMBOSSED SEALS SHOULD NOT BE RELIED UPON SINCE OTHER THAN EMBOSSED-SEAL COPIES MAY CONTAIN UNAUTHORIZED AND UNDETECTABLE MODIFICATIONS, DELETIONS, ADDITIONS AND CHANGES.





LEGEND:

---	600	---	EXISTING MAJOR CONTOUR
---	601	---	EXISTING MINOR CONTOUR
---		---	EXISTING EDGE OF PAVEMENT
---		---	EXISTING PROPERTY LINE
---		---	EXISTING ADJACENT PROPERTY LINE
---	SAN	---	EXISTING SEWER LINE
---	W	---	EXISTING WATER LINE
---		---	EXISTING CATCH BASIN

DEMOLITION PLAN
SCALE: 1"=10'

REV.	BY	DATE	DESCRIPTION
2	MM	3/27/24	NEW BUILDING ADDITION
1	MM	1-22-24	RELOCATION OF CULVERT OUTLET

THIS SHEET IS NOT VALID WITHOUT ALL OF THE SHEETS THAT COMPRISE THE SET

ARDEN CONSULTING ENGINEERS, PLLC
P.O. BOX 340 MONROE, N.Y.
TEL: (845) 782-8114
WWW.ARDENCONSULTING.NET

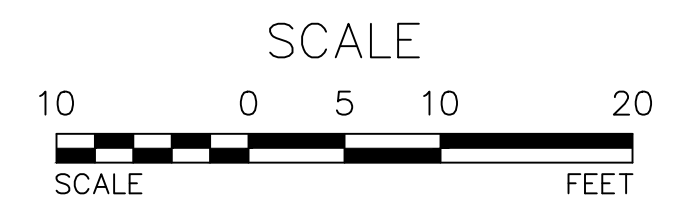
HOUSE OF WORSHIP
1 ROANOKE DR
VILLAGE OF SOUTH BLOOMING GROVE
ORANGE COUNTY, NEW YORK

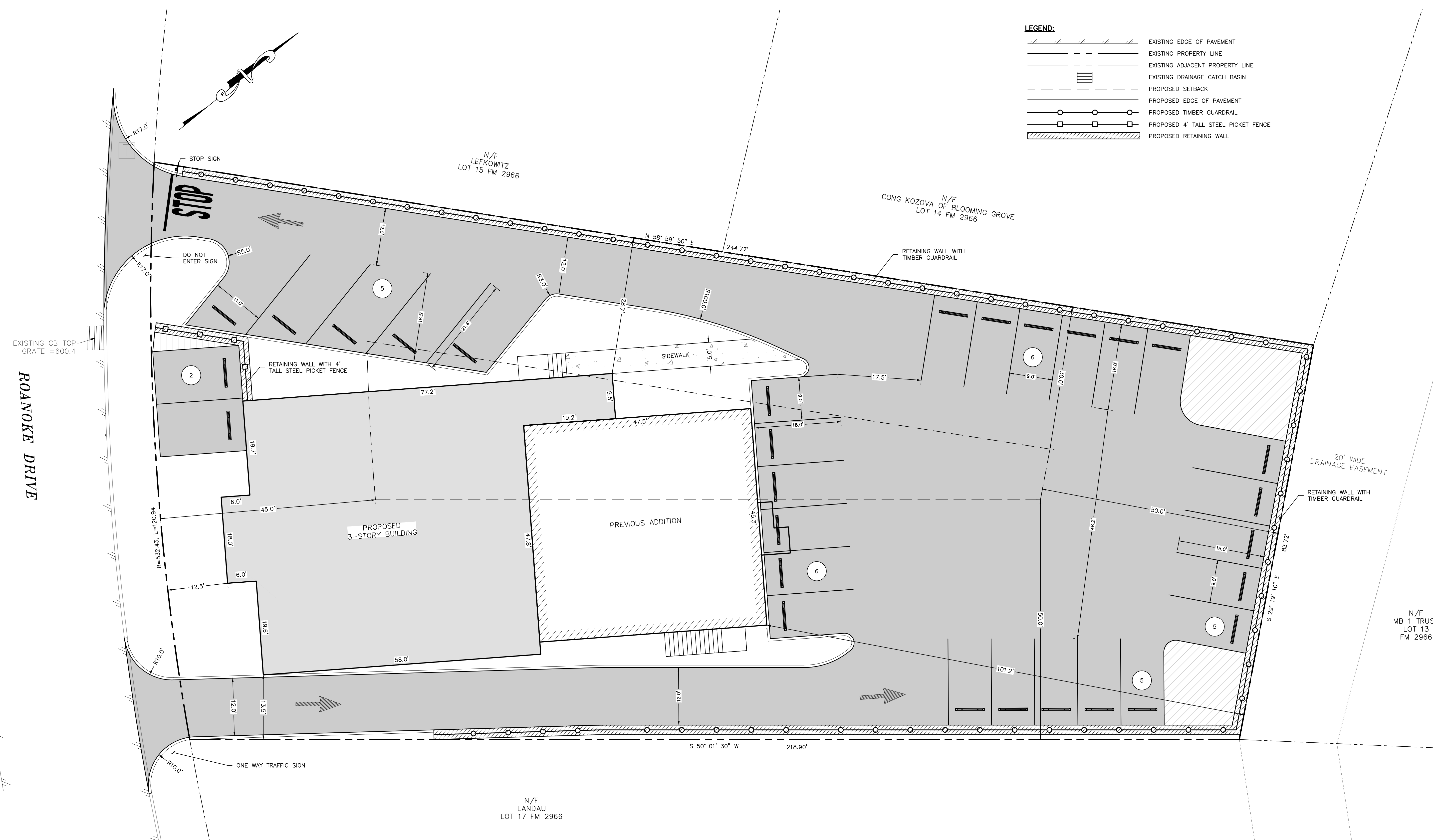
JOB#: 22-038
SCALE: AS NOTED
DATE: 03-01-23
DRAWN: MM
CHECKED: MM
SHEET NO: 03 of 10

DEMOLITION PLAN

WARNING- IT IS A VIOLATION OF NEW YORK EDUCATIONAL LAW, SECTION 7209.2, FOR ANY PERSON, UNLESS ACTING UNDER THE DIRECTION OF A LICENSED PROFESSIONAL ENGINEER OR LAND SURVEYOR, TO ALTER THIS DOCUMENT IN ANY WAY. IF ALTERED, THE ALTERING PERSON SHALL COMPLY WITH THE REQUIREMENTS OF NEW YORK EDUCATIONAL LAW, SECTION 7209.2

ONLY MAPS WITH EMBOSSED SEALS ARE GENUINE COPIES OF THE ORIGINAL WORK AND OPINION. MAPS NOT BEARING EMBOSSED SEALS SHOULD NOT BE RELIED UPON SINCE OTHER THAN EMBOSSED-SEAL COPIES MAY CONTAIN UNAUTHORIZED AND UNDETECTABLE MODIFICATIONS, DELETIONS, ADDITIONS AND CHANGES.





SITE PLAN
SCALE: 1"=10'

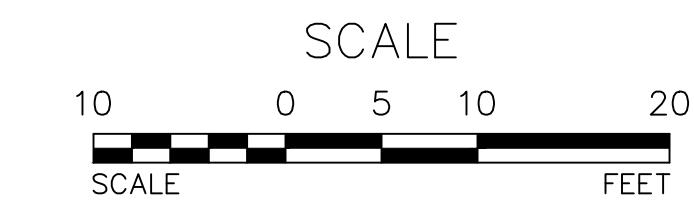
TABLE OF ZONING REQUIREMENTS:

RURAL RESIDENTIAL (RR)

PRIMARY STRUCTURE	REQUIRED	PROPOSED
MINIMUM FRONT YARD SETBACK	45 FEET	12.5 FEET *
MINIMUM SIDE YARD	30 FEET	13.5 FEET *
MINIMUM BOTH SIDE YARDS:	80 FEET	42.2 FEET *
MINIMUM REAR YARD SETBACK	50 FEET	101.2 FEET
MAXIMUM HEIGHT (IN STORIES)	2 STORIES	3 STORIES *
MAXIMUM HEIGHT (IN FEET)	35 FEET	40' *
ACCESSORY STRUCTURE		
MINIMUM SIDE YARD	10 FEET	-
MINIMUM REAR YARD SETBACK	10 FEET	-
MAXIMUM HEIGHT (IN STORIES)	2 STORIES	-
MAXIMUM HEIGHT (IN FEET)	20 FEET	-

* ZONING VARIANCE REQUIRED

PARKING REQUIREMENTS
REQUIRED: 1 SPACE PER 30 SF OF WORSHIP AREA.
2,182 SF / 30 SF/SPACE = 73 SPACES
PROVIDED: 29 SPACES
A VARIANCE FOR A PARKING REDUCTION FROM 73 TO 29 SPACES IS REQUIRED.



REV.	BY	DATE	DESCRIPTION
2	MM	3/27/24	NEW BUILDING ADDITION
1	MM	1-22-24	RELOCATION OF CULVERT OUTLET

THIS SHEET IS NOT VALID WITHOUT ALL OF THE SHEETS THAT COMPRISE THE SET

ARDEN CONSULTING ENGINEERS, PLLC
P.O. BOX 340 MONROE, N.Y.
TEL: (845) 782-8114
WWW.ARDENCONSULTING.NET

HOUSE OF WORSHIP
1 ROANOKE DR
VILLAGE OF SOUTH BLOOMING GROVE
ORANGE COUNTY, NEW YORK

SITE PLAN

JOB#: 22-038
SCALE: AS NOTED
DATE: 03-01-23
DRAWN: MM
CHECKED: MM
SHEET NO. 04 of 10

MICHAEL A. MORGANTE, P.E.
LIC. NO. 78577

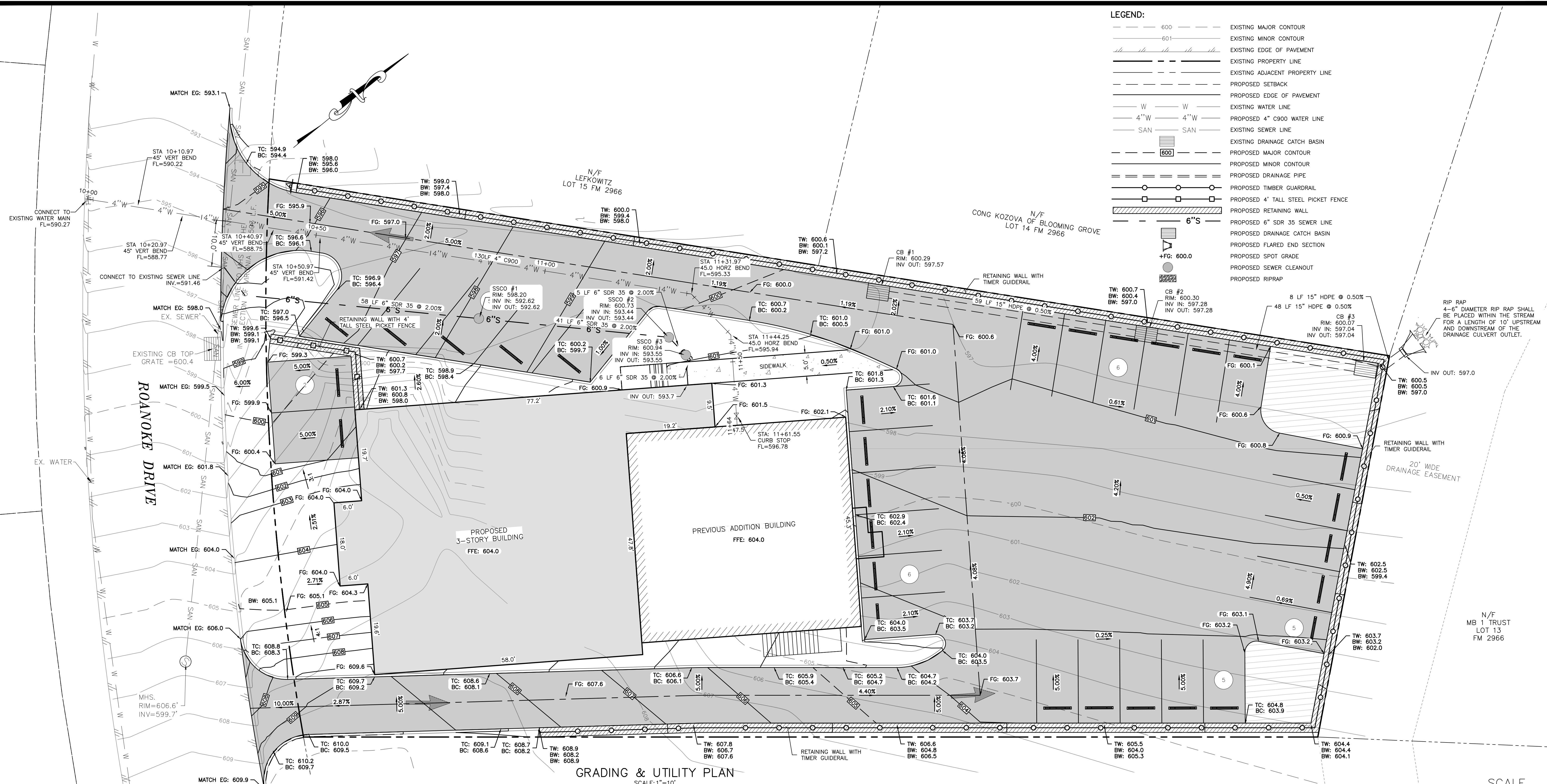
WARNING- IT IS A VIOLATION OF NEW YORK EDUCATIONAL LAW, SECTION 7209.2, FOR ANY PERSON, UNLESS ACTING UNDER THE DIRECTION OF A LICENSED PROFESSIONAL ENGINEER OR LAND SURVEYOR, TO ALTER THIS DOCUMENT IN ANY WAY. IF ALTERED, THE ALTERING PERSON SHALL COMPLY WITH THE REQUIREMENTS OF NEW YORK EDUCATIONAL LAW, SECTION 7209.2

ONLY MAPS WITH EMBOSSED SEALS ARE GENUINE COPIES OF THE ORIGINAL WORK AND OPINION. MAPS NOT BEARING EMBOSSED SEALS SHOULD NOT BE RELIED UPON SINCE OTHER THAN EMBOSSED-SEAL COPIES MAY CONTAIN UNAUTHORIZED AND UNDETECTABLE MODIFICATIONS, DELETIONS, ADDITIONS AND CHANGES.



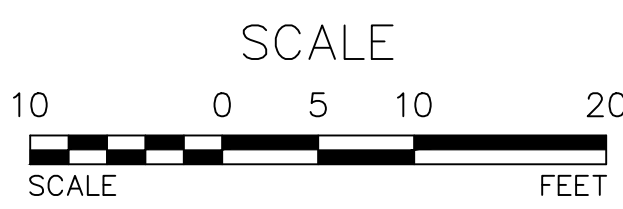
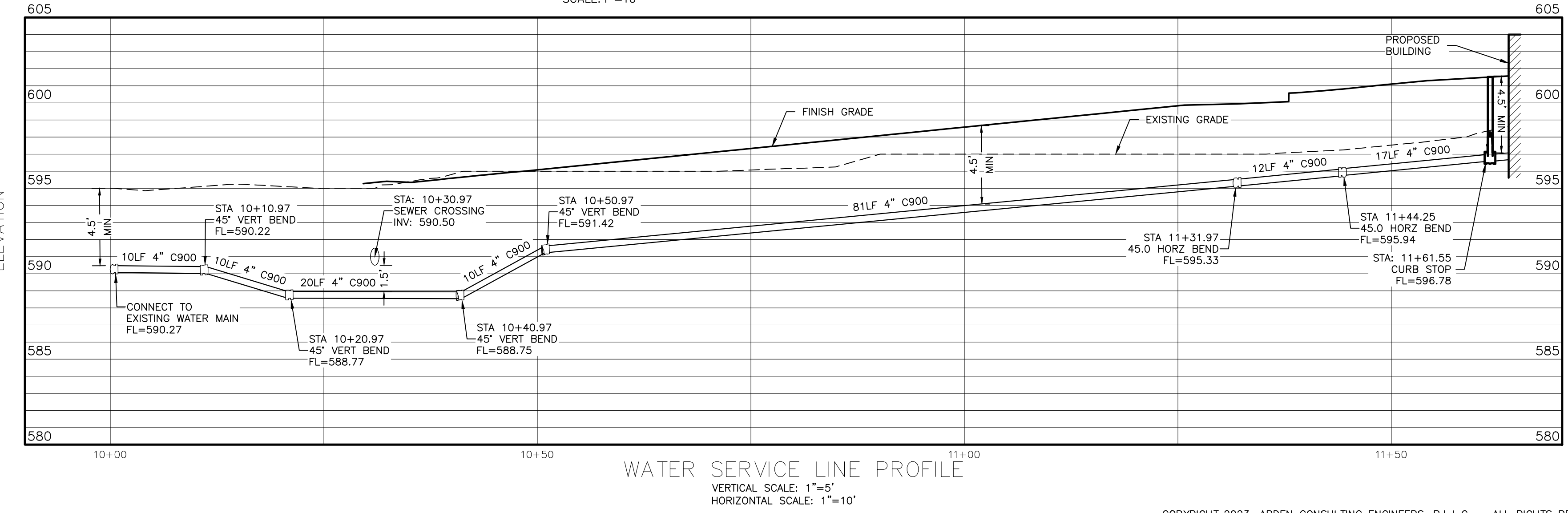
LEGEND:

- 600 --- EXISTING MAJOR CONTOUR
- 601 --- EXISTING MINOR CONTOUR
- EXISTING EDGE OF PAVEMENT
- EXISTING PROPERTY LINE
- EXISTING ADJACENT PROPERTY LINE
- PROPOSED SETBACK
- PROPOSED EDGE OF PAVEMENT
- W --- EXISTING WATER LINE
- 4"W --- 4"W --- PROPOSED 4" C900 WATER LINE
- SAN --- EXISTING SEWER LINE
- EXISTING DRAINAGE CATCH BASIN
- 600 --- PROPOSED MAJOR CONTOUR
- PROPOSED MINOR CONTOUR
- PROPOSED DRAINAGE PIPE
- PROPOSED TIMBER GUARDRAIL
- PROPOSED 4' TALL STEEL PICKET FENCE
- PROPOSED RETAINING WALL
- 6"S --- PROPOSED 6" SDR 35 SEWER LINE
- PROPOSED DRAINAGE CATCH BASIN
- PROPOSED FLARED END SECTION
- PROPOSED SPOT GRADE
- PROPOSED SEWER CLEANOUT
- PROPOSED RIPRAP



EARTHWORK SUMMARY

	CUT (CY)	FILL (CY)
RAW QUANTITY	524±	1414±
NET VOLUMETRIC DIFFERENCE CUT/FILL	890± CY NET FILL (IMPORT)	
TOTAL PROJECT AREA	24,818 SF (0.57 AC)	



REV.	BY	DATE	DESCRIPTION
2	MM	3/27/24	NEW BUILDING ADDITION
1	MM	1-22-24	RELOCATION OF CULVERT OUTLET

THIS SHEET IS NOT VALID WITHOUT ALL OF THE SHEETS THAT COMPRISE THE SET

ARDEN CONSULTING ENGINEERS, PLLC
P.O. BOX 340 MONROE, N.Y.
TEL: (845) 782-8114
WWW.ARDENCONSULTING.NET

HOUSE OF WORSHIP
1 ROANOKE DR
VILLAGE OF SOUTH BLOOMING GROVE
ORANGE COUNTY, NEW YORK

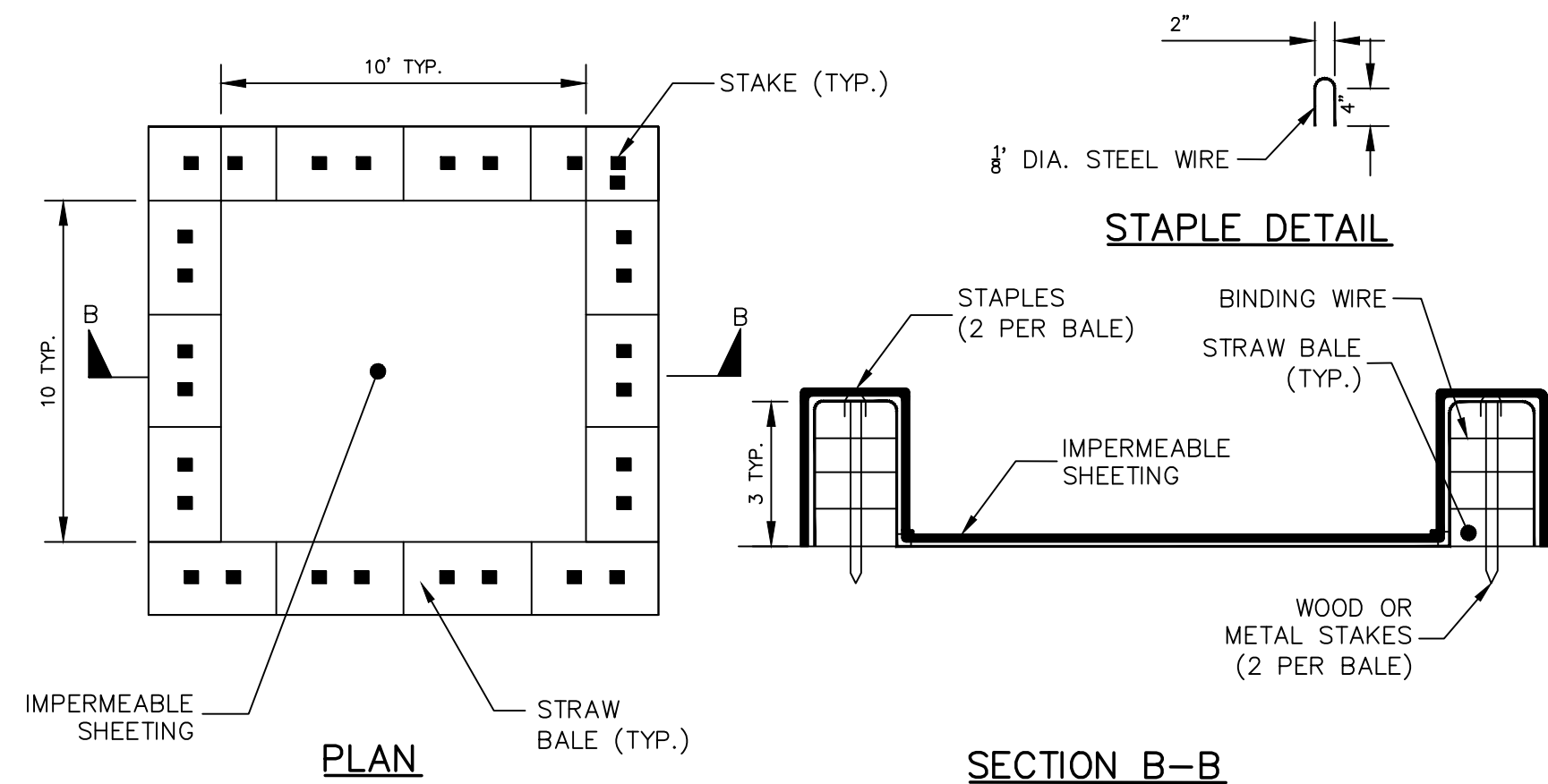
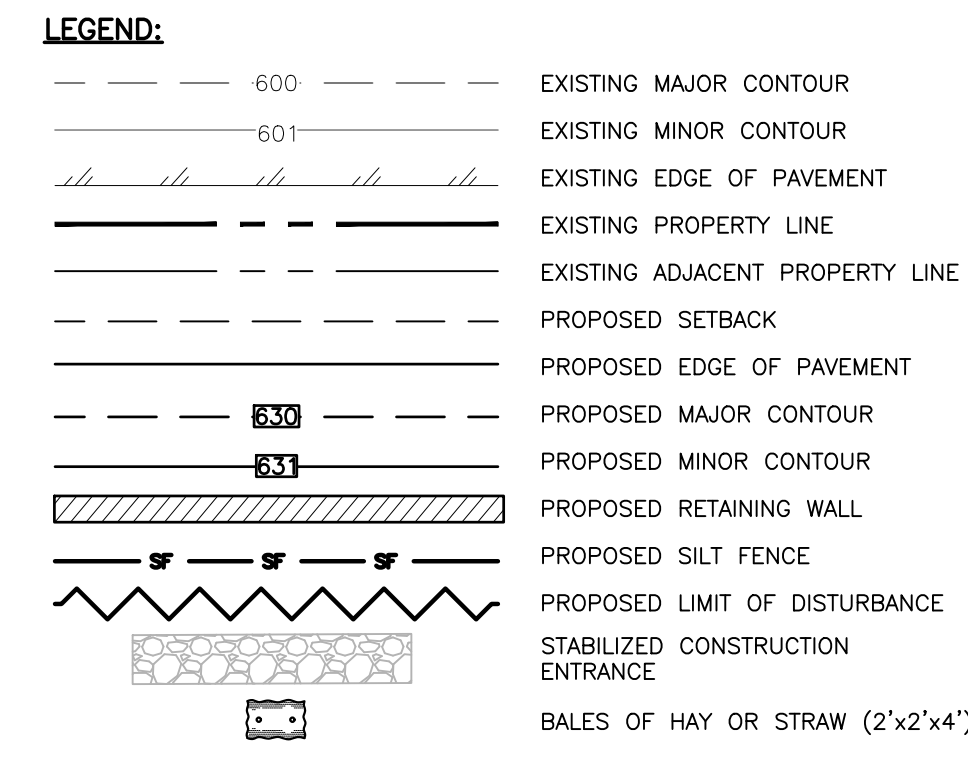
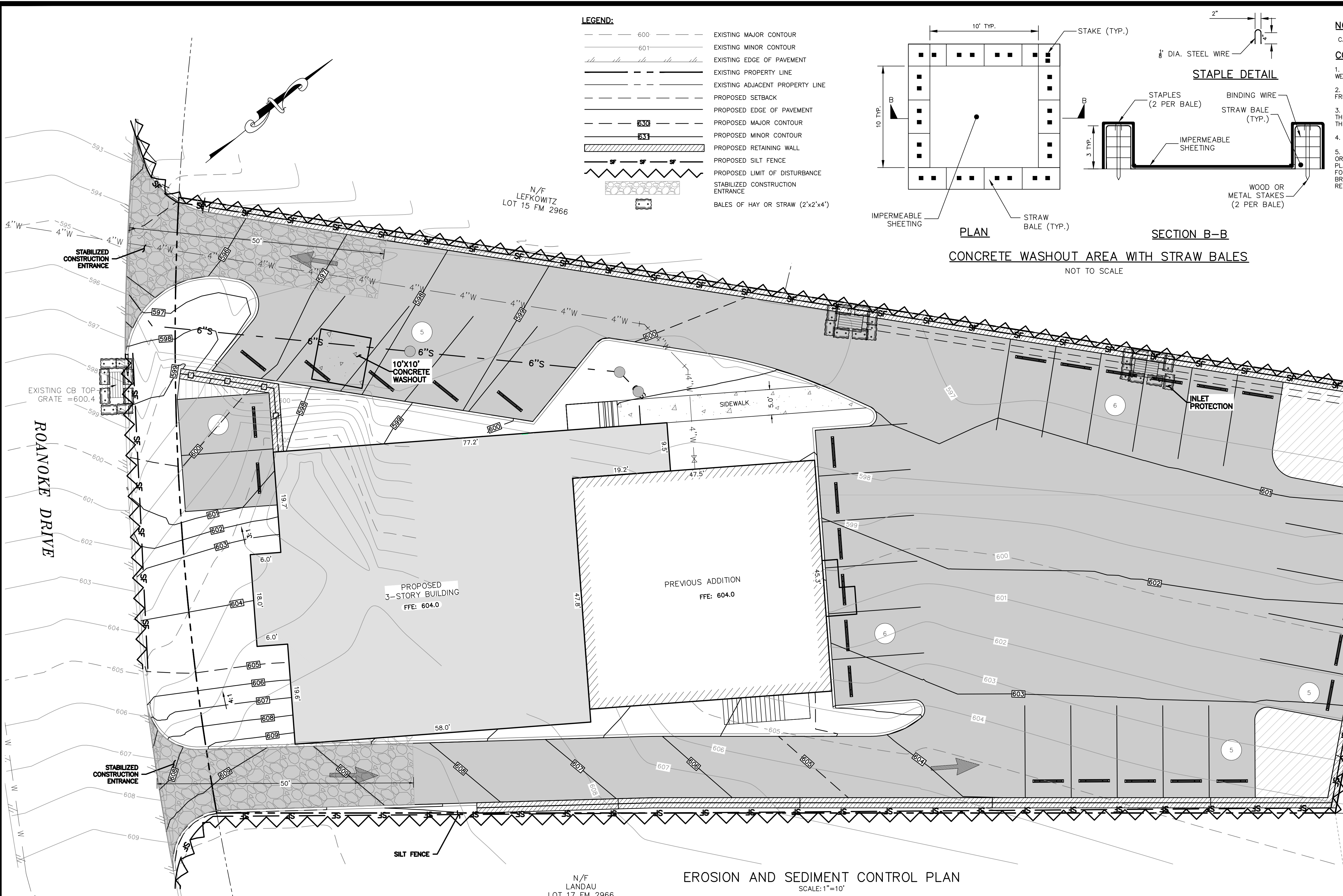
GRADING & UTILITY PLAN

JOB#: 22-038
SCALE: AS NOTED
DATE: 03-01-23
DRAWN: MM
CHECKED: MM
SHEET NO. 05 of 10

MICHAEL A. MORGANTE, P.E.
LIC. NO. 78577

WARNING- IT IS A VIOLATION OF NEW YORK EDUCATIONAL LAW, SECTION 7209.2, FOR ANY PERSON, UNLESS ACTING UNDER THE DIRECTION OF A LICENSED PROFESSIONAL ENGINEER OR LAND SURVEYOR, TO ALTER THIS DOCUMENT IN ANY WAY. IF ALTERED, THE ALTERING PERSON SHALL COMPLY WITH THE REQUIREMENTS OF NEW YORK EDUCATIONAL LAW, SECTION 7209.2

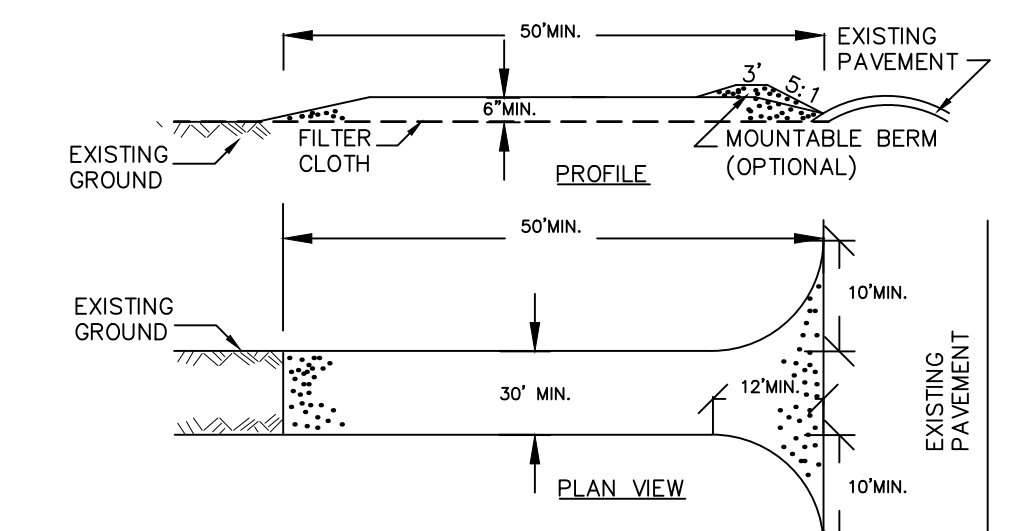
Dig Safely. New York
Call 811
before you dig



NOTE:
CAN BE TWO STACKED BALES OR PARTIALLY EXCAVATED TO REACH 3 FT DEPTH

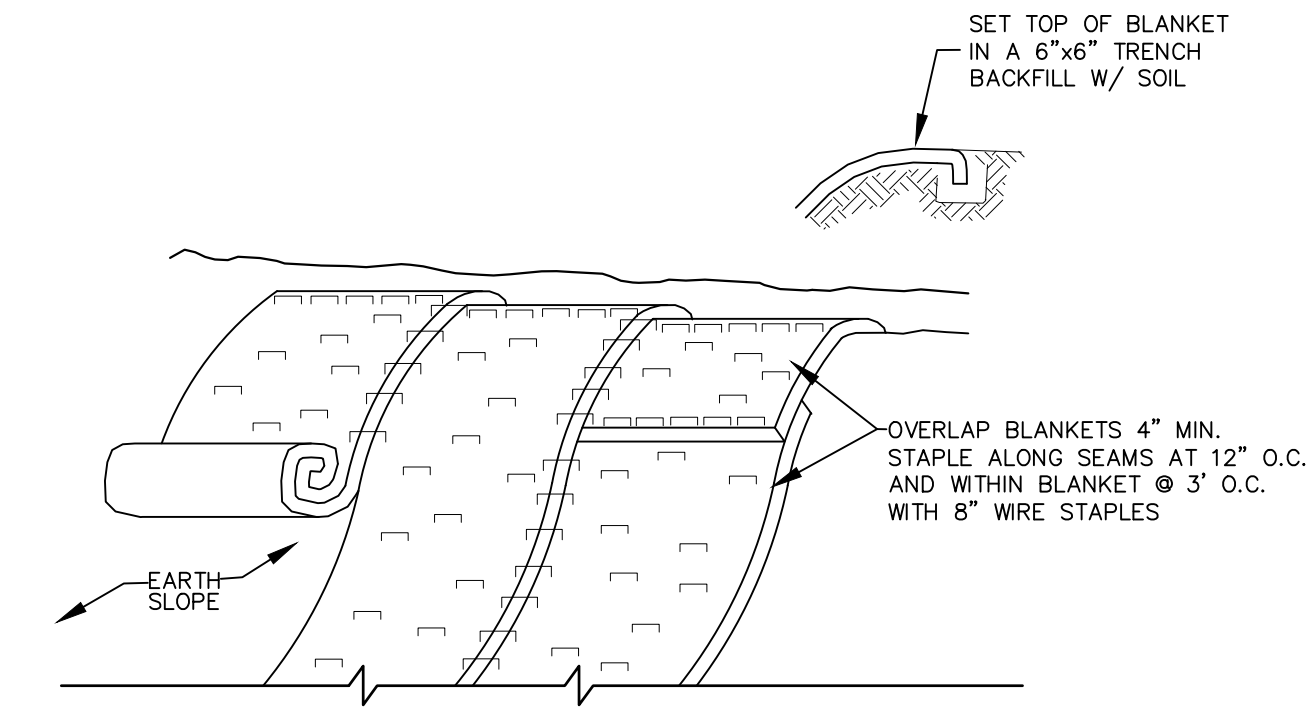
CONSTRUCTION SPECIFICATIONS

1. LOCATE WASHOUT STRUCTURE A MINIMUM OF 50 FEET AWAY FROM OPEN CHANNELS, STORM DRAIN INLETS, SENSITIVE AREAS, WETLANDS, BUFFERS AND WATER COURSES AND AWAY FROM CONSTRUCTION TRAFFIC.
2. SIZE WASHOUT STRUCTURE FOR VOLUME NECESSARY TO CONTAIN WASH WATER AND SCUDS AND MAINTAIN AT LEAST 4 INCHES OF FREEBOARD. TYPICAL DIMENSIONS ARE 10 FEET X 10 FEET X 3 FEET DEEP.
3. PREPARE SOIL BASE FREE OF ROCKS OR OTHER DEBRIS THAT MAY CAUSE TEARS OR HOLES IN THE LINER. FOR LINER, USE 10 MIL OR THICKER UV RESISTANT, IMPERMEABLE SHEETING, FREE OF HOLES AND TEARS OR OTHER DEFECTS THAT COMPROMISE IMPERMEABILITY OF THE MATERIAL.
4. PROVIDE A SIGN FOR THE WASHOUT IN CLOSE PROXIMITY TO THE FACILITY.
5. KEEP CONCRETE WASHOUT STRUCTURE WATER TIGHT. REPLACE IMPERMEABLE LINER IF DAMAGED (EG, RIPPED OR PUNCTURED). EMPTY OR REPLACE WASHOUT STRUCTURE THAT IS 75 PERCENT FULL, AND DISPOSE OF ACCUMULATED MATERIAL PROPERLY. DO NOT REUSE PLASTIC LINER, WET-VACUUM STORED LIQUIDS THAT HAVE NOT EVAPORATED AND DISPOSE OF IN AN APPROVED MANNER. PRIOR TO FORECASTED RAINSTORMS, REMOVE LIQUIDS OR COVER STRUCTURE TO PREVENT OVERFLOWS. REMOVE HARDENED SOLIDS, WHOLE OR BROKEN UP. FOR DISPOSAL OR RECYCLING, MAINTAIN RUNOFF DIVERSION AROUND EXCAVATED WASHOUT STRUCTURE UNTIL STRUCTURE IS REMOVED.



CONSTRUCTION SPECIFICATIONS

1. STONE SIZE - USE 2" STONE, OR RECLAIMED OR RECYCLED CONCRETE EQUIVALENT.
2. LENGTH - NOT LESS THAN 50 FEET (EXCEPT ON A SINGLE RESIDENCE LOT WHERE A 30 FOOT MINIMUM LENGTH WOULD APPLY).
3. THICKNESS - NOT LESS THAN SIX (6) INCHES.
4. WIDTH - TWELVE (12) FOOT MINIMUM, BUT NOT LESS THAN THE FULL WIDTH AT POINTS WHERE INGRESS OR EGRESS OCCURS. TWENTY-FOUR (24) FOOT IF SINGLE ENTRANCE TO SITE.
5. FILTER CLOTH - WILL BE PLACED OVER THE ENTIRE AREA PRIOR TO PLACING OF STONE.
6. SURFACE WATER - ALL SURFACE WATER FLOWING OR DIVERTED TOWARD CONSTRUCTION ENTRANCES SHALL BE PIPED ACROSS THE ENTRANCE. IF PIPING IS IMPRACTICAL, A MOUNTABLE BERM WITH 5:1 SLOPES WILL BE PERMITTED.
7. MAINTENANCE - THE ENTRANCE SHALL BE MAINTAINED IN A CONDITION WHICH WILL PREVENT TRACKING OR FLOWING OF SEDIMENT ONTO PUBLIC RIGHTS-OF-WAY. ALL SEDIMENT SPILLED, DROPPED, WASHED OR TRACED ONTO PUBLIC RIGHTS-OF-WAY MUST BE REMOVED IMMEDIATELY.
8. WHEN WASHING IS REQUIRED, IT SHALL BE DONE ON A AREA STABILIZED WITH STONE AND WHICH DRAINS INTO AN APPROVED SEDIMENT TRAPPING DEVICE.
9. PERIODIC INSPECTION AND NEEDED MAINTENANCE SHALL BE PROVIDED AFTER EACH RAIN.



NOTES:

1. STABILIZE PREPARED EARTHEN SLOPE WITH A BIODEGRADABLE NATURAL FIBER NETTING APPROVED TYPES ARE AS FOLLOWS:
-C350 -NORTH AMERICAN GREEN #1-800-772-2040
-ECCOIR 9000- EASTERN PRODUCTS, INC. #1-201-234-5050
-ERO-MAT V1250- EROSION CONTROL TECH. #1-800-245-0551
-ALL SLOPE RESTORATION TO GET 4" TOPSOIL
2. SEED SLOPE PRIOR TO INSTALLING EROSION CONTROL NETTING.
3. AFTER NETTING IS INSTALLED, PLANT GRASS-COVER, TREES & FORSYTHIA THROUGH SLITS CUT IN FABRIC.

EROSION AND SEDIMENT CONTROL PLAN
SCALE: 1"=10'

SLOPE STABILIZATION, SEEDING METHOD & MULCHING

SLOPES OR 4:1 OR GREATER (HORIZONTAL : VERTICAL)

SLOPES SHALL BE HYDROSEEDING WITH THE MIXTURES AND RATES INDICATED IN THE PERMANENT SEEDING MIXTURE SCHEDULE. STRAW OR HAY MULCH SHALL BE APPLIED AT A RATE OF 2,000 LBS./ACRE. STRAW OR HAY MULCH SHALL BE ANCHORED WITH BioD-Mesh60 NETTING AS MANUFACTURED BY ROLANKA INTERNATIONAL OR APPROVED EQUIVALENT. NETTING TO BE INSTALLED PER MANUFACTURER SPECIFICATIONS.

GENTLE SLOPE AND FLAT AREAS

AREA SHALL BE SEEDING BY HYDROSEEDING OR BROADCASTING WITH THE MIXTURES AND RATES INDICATED ON THE PERMANENT SEEDING MIXTURE SCHEDULE. HYDROSEEDED AREAS SHALL BE MULCHED WITH A WOOD FIBER MULCH APPLIED AT A RATE OF 500 LBS./ACRE. BROADCAST AREAS SHALL BE MULCHED WITH HAY OR STRAW AT A RATE OF 2,000 LBS./ACRE. AREAS SEEDING BY BROADCASTING SHALL BE LIGHTLY RAKED AND PAVED PRIOR TO PLACING MULCH.

AREAS REMAINING DISTURBED FOR 14 DAYS OR MORE SHALL BE STABILIZED AS FOLLOWS:

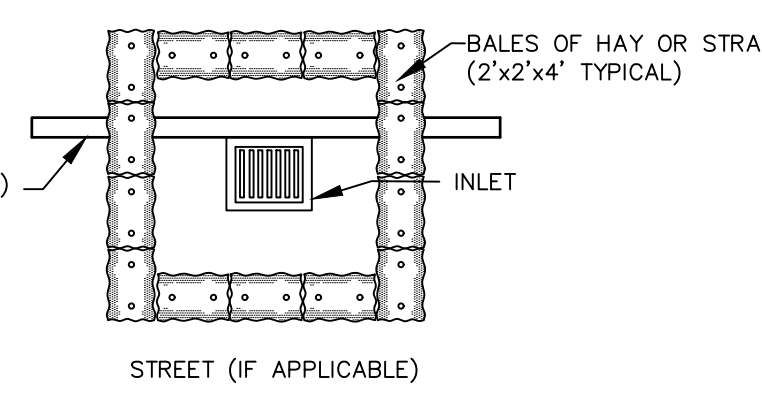
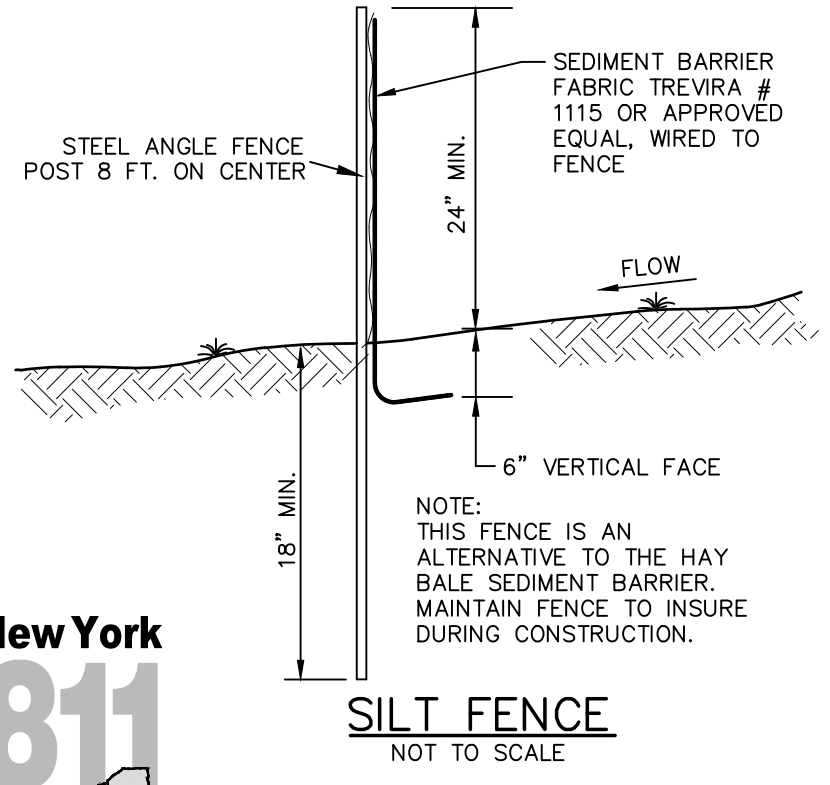
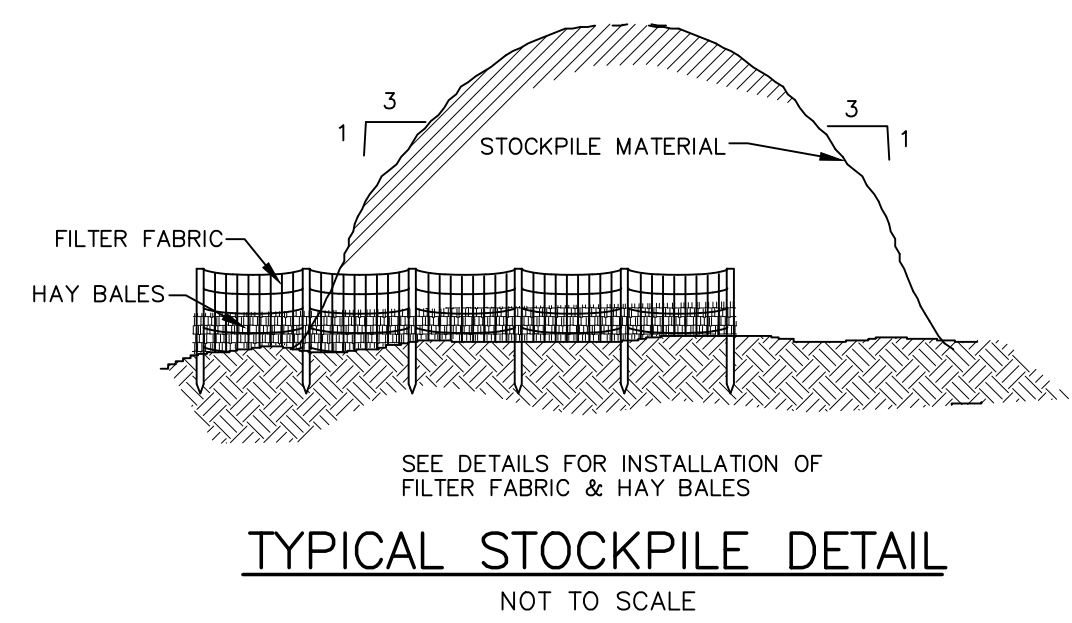
SCARIFY SOILS IF COMPACTED, LIME TO pH OF 6.0 IF REQUIRED, FERTILIZE WITH 600 LBS./ACRE. 5-10-10 FERTILIZER IF REQUIRED. SEED WITH SPECIES AND RATE SHOWN BELOW. MULCH WITH HAY OR STRAW AT A RATE OF 2,000 LBS./ACRE. ANCHOR MULCH WITH NETTING OF WOOD FIBER OR JUTE IF STEEP SLOPE OR HIGH POTENTIAL FOR EROSION.

CONSTRUCTION NOTES:

1. ALL WETLAND BOUNDARIES AND LIMITS OF DISTURBANCE SHALL BE CLEARLY MARKED BY A LICENSED LAND SURVEYOR PRIOR TO THE COMMENCEMENT OF CONSTRUCTION.

E&SC NOTES:

LIMITS OF DISTURBANCE= A NYSDEC SWPPP ID NOT REQUIRED SINCE LESS THAN 1 ACRE OF SOIL DISTURBANCE IS PROPOSED.



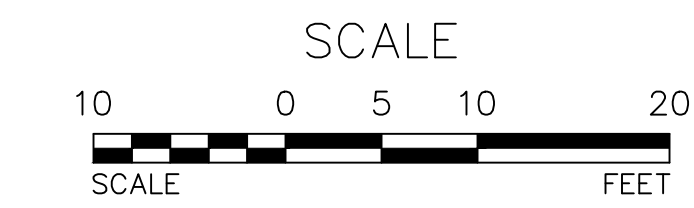
NOTE:
INSPECTION OF BALES SHALL BE FREQUENT AND REPAIR AND REPLACEMENT SHALL BE MADE PROMPTLY AS NECESSARY.

INLET PROTECTION DETAIL
NOT TO SCALE

WARNING- IT IS A VIOLATION OF NEW YORK EDUCATIONAL LAW, SECTION 7209.2, FOR ANY PERSON, UNLESS ACTING UNDER THE DIRECTION OF A LICENSED PROFESSIONAL ENGINEER OR LAND SURVEYOR, TO ALTER THIS DOCUMENT IN ANY WAY. IF ALTERED, THE ALTERING PERSON SHALL COMPLY WITH THE REQUIREMENTS OF NEW YORK EDUCATIONAL LAW, SECTION 7209.2

ONLY MAPS WITH EMBOSSED SEALS ARE GENUINE COPIES OF THE ORIGINAL WORK AND OPINION. MAPS NOT BEARING EMBOSSED SEALS SHOULD NOT BE RELIED UPON SINCE OTHER THAN EMBOSSED-SEAL COPIES MAY CONTAIN UNAUTHORIZED AND UNDETECTABLE MODIFICATIONS, DELETIONS, ADDITIONS AND CHANGES.

Dig Safely. New York
Call 811
before you dig



REV.	BY	DATE	DESCRIPTION
2	MM	3/27/24	NEW BUILDING ADDITION
1	MM	1-22-24	RELOCATION OF CULVERT OUTLET

THIS SHEET IS NOT VALID WITHOUT ALL OF THE SHEETS THAT COMPRISE THE SET

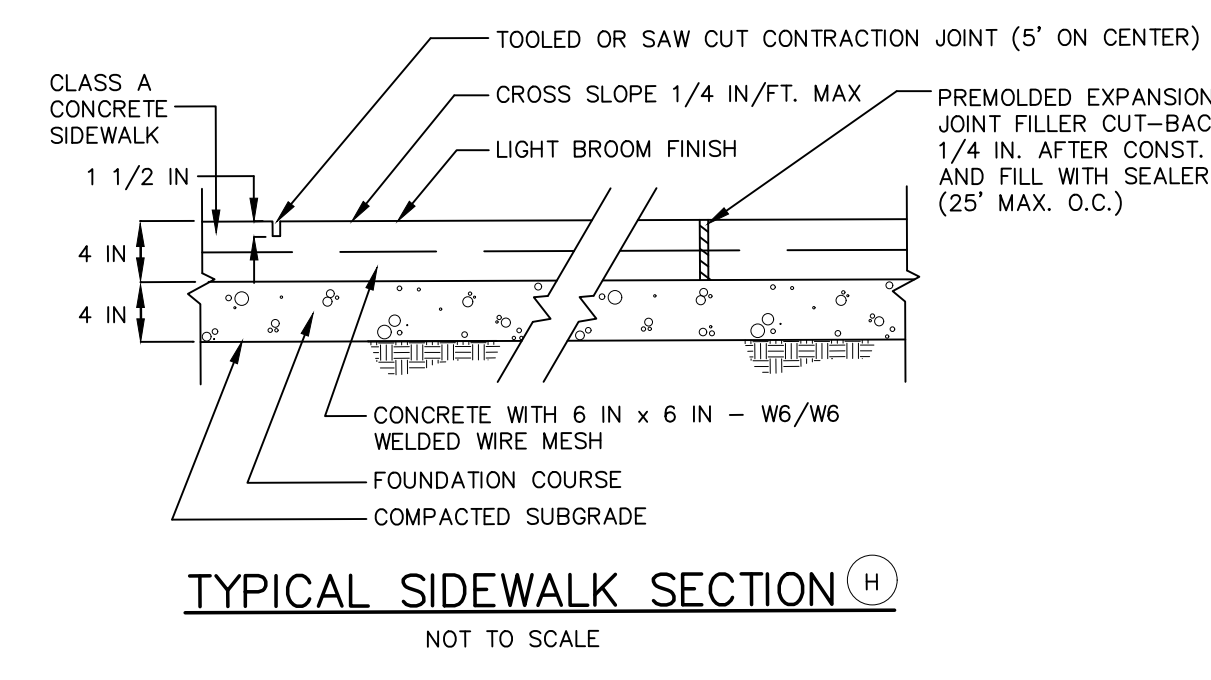
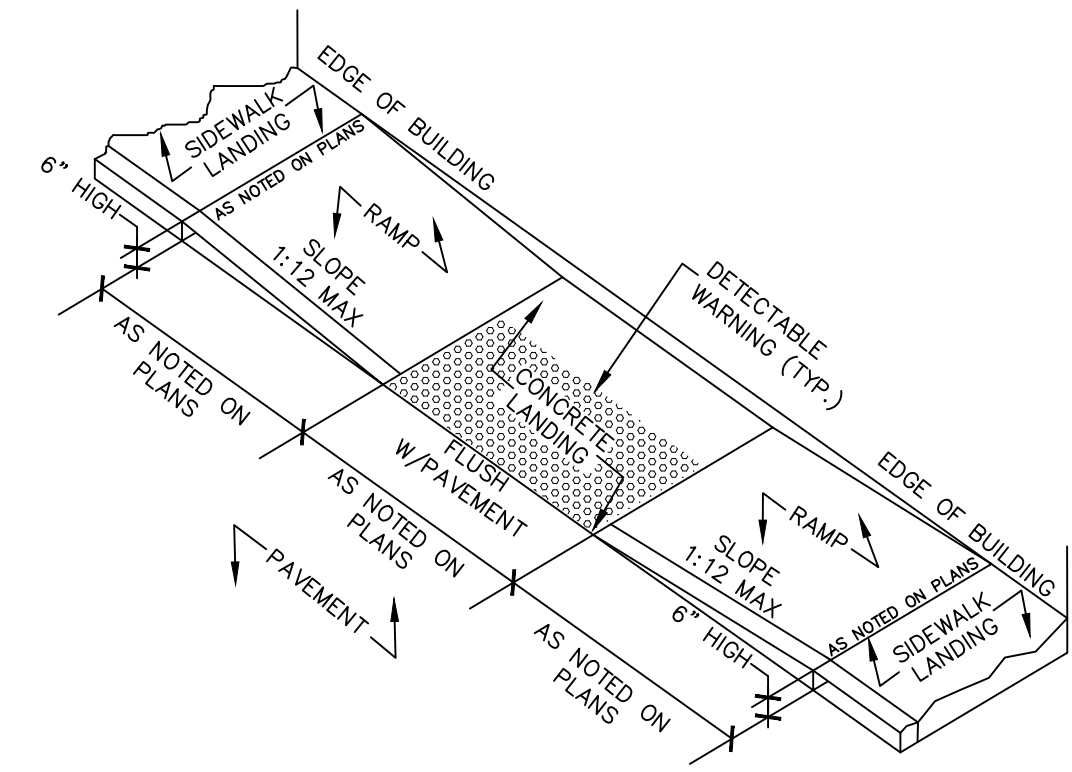
ARDEN CONSULTING ENGINEERS, PLLC
P.O. BOX 340 MONROE, N.Y.
TEL: (845) 782-8114
WWW.ARDENCONSULTING.NET

HOUSE OF WORSHIP
1 ROANOKE DR
VILLAGE OF SOUTH BLOOMING GROVE
ORANGE COUNTY, NEW YORK

EROSION AND SEDIMENT CONTROL PLAN

MICHAEL A. MORGANTE, P.E.
LIC. NO. 78577

JOB#: 22-038
SCALE: AS NOTED
DATE: 03-01-23
DRAWN: MM
CHECKED: MM
SHEET NO. 06 OF 10

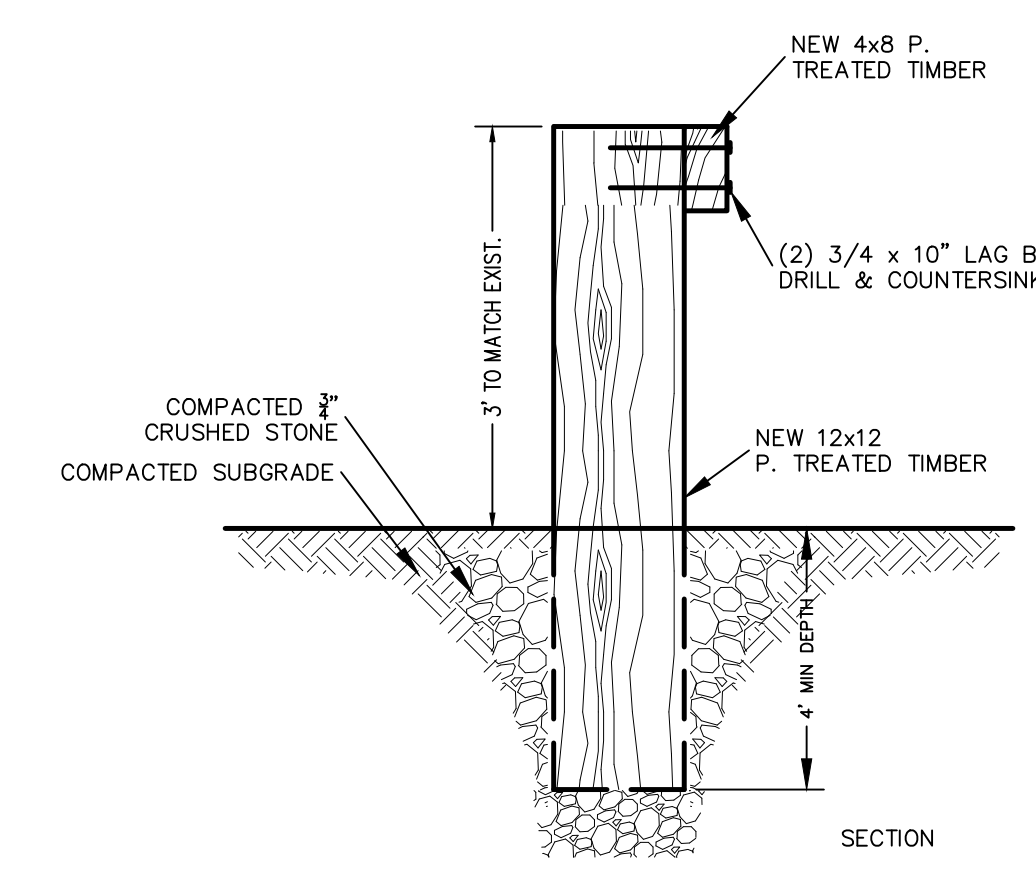


OUTLET STRUCTURE NOTES:

1. ALL CONCRETE SHALL BE A MINIMUM 4,000 PSI.
2. ALL TRASH RACK CONNECTIONS TO OUTLET STRUCTURE SHALL BE ALUMINUM.
3. UPON COMPLETION OF STORMWATER CONSTRUCTION, OWNER SHALL BE RESPONSIBLE FOR MAINTENANCE OF THE DRAINAGE FACILITIES IN ACCORDANCE WITH THE NYSDEC STORMWATER MANAGEMENT DESIGN MANUAL. THESE ITEMS INCLUDE, BUT ARE NOT LIMITED TO:
 - A. REMOVAL OF DEBRIS FROM TRASH RACKS
 - B. ROUTINE GRASS CUTTING AROUND INLET PIPES, ORIFICES
 - C. SEDIMENT AND GRIT REMOVAL
4. TRASH RACKS FOR OS-1 RM & RECTANGULAR WEIR PROVIDED BY WOODARDS CONCRETE PRODUCTS, OR EQUAL.
5. PIPES ARE TO BE FLUSH WITH THE INSIDE OF THE OUTLET STRUCTURE WALLS.

DRAINAGE NOTES:

1. ALL CONCRETE SHALL BE A MINIMUM 4,000 PSI.
2. UPON COMPLETION OF INFILTRATION BASINS CONSTRUCTION, OWNER SHALL BE RESPONSIBLE FOR MAINTENANCE OF THE DRAINAGE FACILITIES IN ACCORDANCE WITH THE NYSDEC STORMWATER MANAGEMENT DESIGN MANUAL. THESE ITEMS INCLUDE, BUT ARE NOT LIMITED TO:
 - A. REMOVAL OF DEBRIS FROM TRASH RACKS
 - B. ROUTINE GRASS CUTTING AROUND INLET PIPES, ORIFICES
 - C. SEDIMENT AND GRIT REMOVAL
3. TRASH RACK IS MANF. BY PLASTIC SOLUTIONS, OR EQUAL.
4. PIPES ARE TO BE FLUSH WITH THE INSIDE OF THE OUTLET STRUCTURE WALLS.



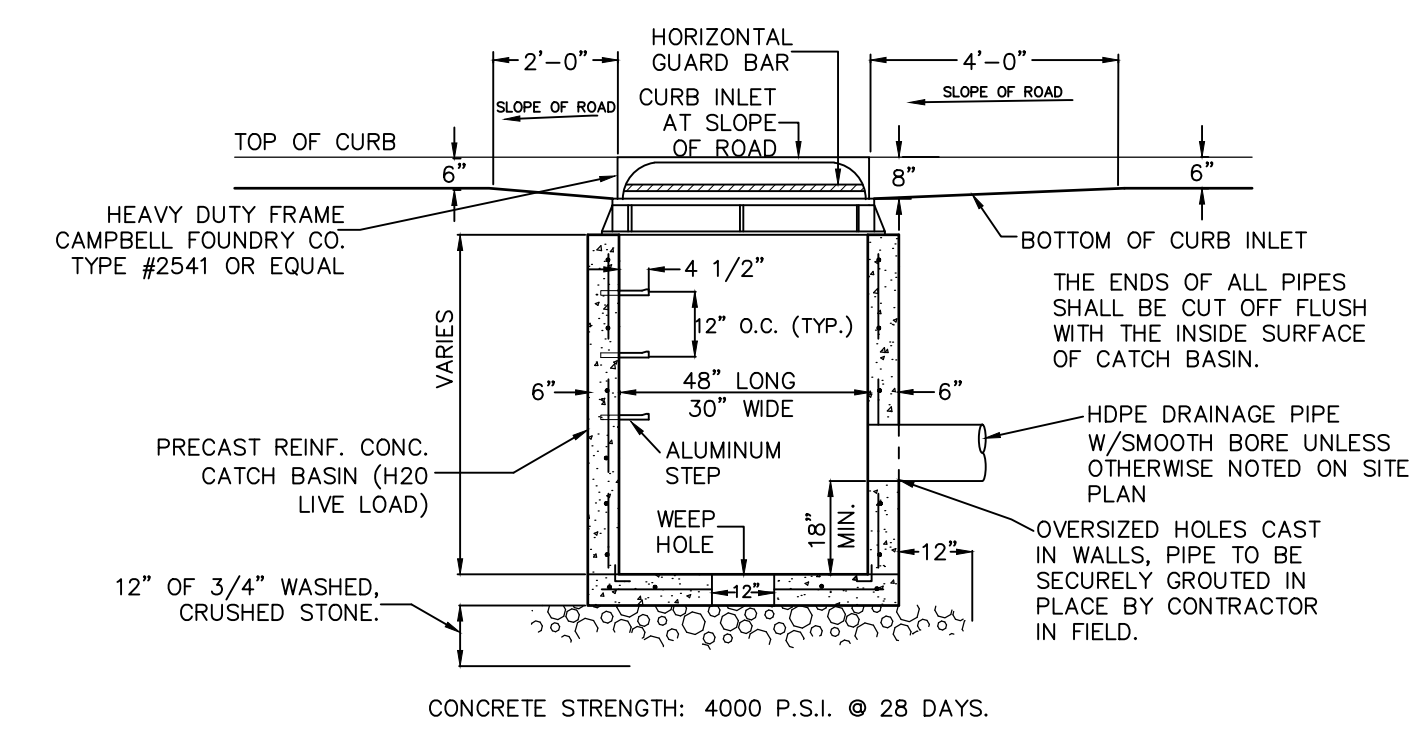
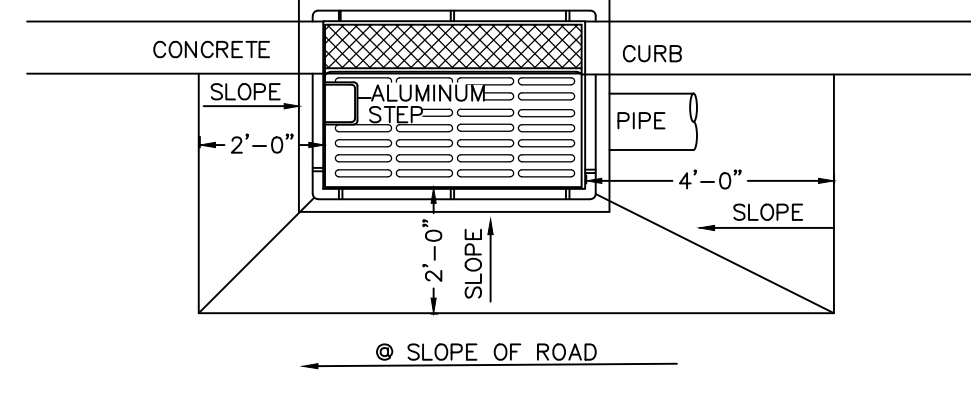
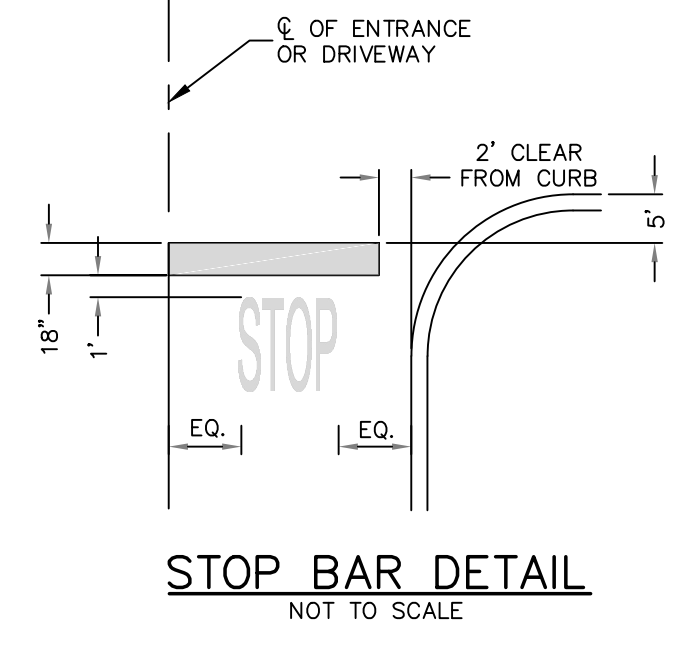
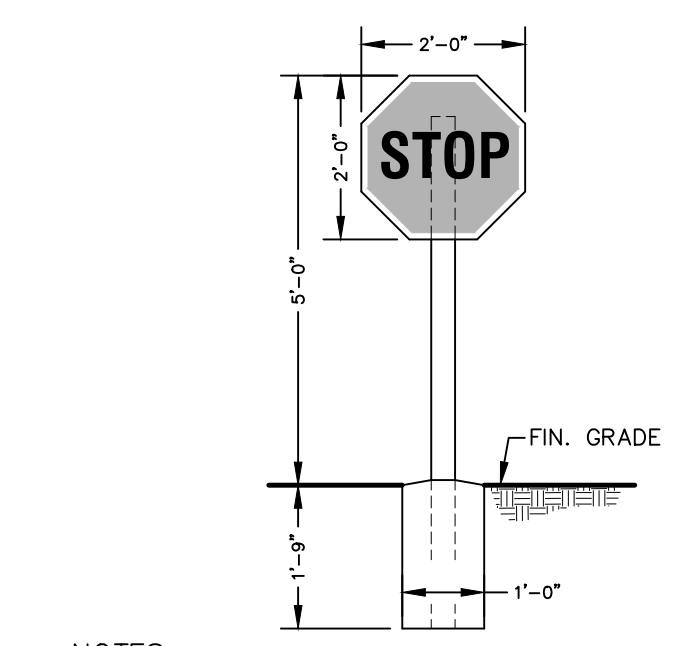
- NOTES:**
1. ALL CROSS-SLOPES SHALL BE 1:50 OR LESS.
 2. ALL RUNNING SLOPES LEADING TO ACCESSIBLE LANDING SHALL NOT EXCEED 1:20.
 3. SIDEWALK LANDINGS SHALL BE 5'x5' MIN.
 4. ENTRANCE TO BUILDING SHALL HAVE A 5'x5' CLEAR AREA WHEN DOORS ARE OPEN.
 5. DETECTABLE WARNING STRIP TO CONTRAST VISUALLY WITH ADJOINING SURFACES EITHER LIGHT-ON-DARK OR DARK-ON-LIGHT.
- THE CONTRACTOR IS REQUIRED TO CONFORM TO THE AMERICANS WITH DISABILITIES ACT (ADA) DETAILS, SPECIFICATIONS, AND STANDARDS WHICH MAY SUPERCEDE THE DETAILS SHOWN.

IN-LINE ACCESSIBLE RAMP

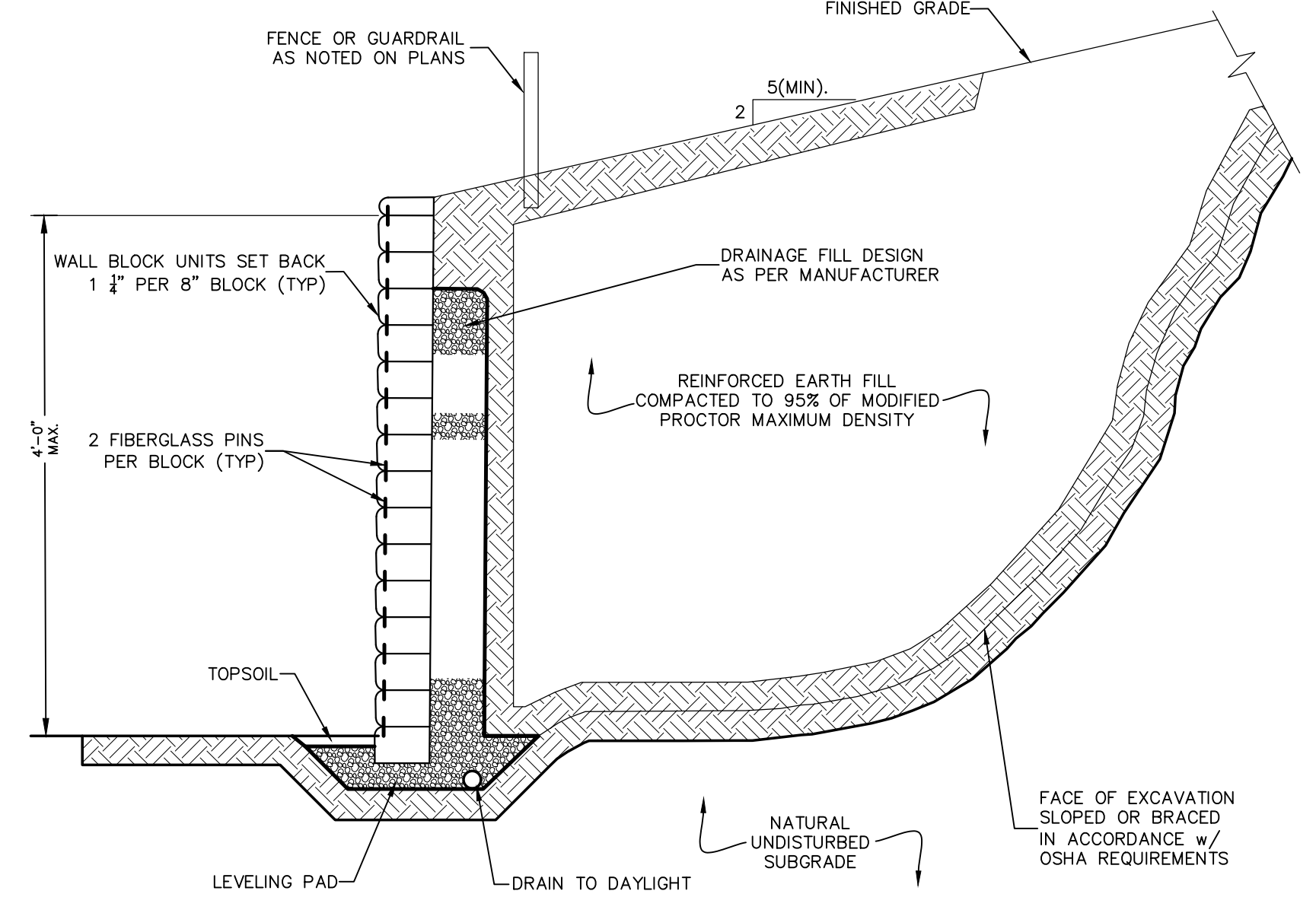
NOT TO SCALE

SITE ACCESSIBILITY NOTES:

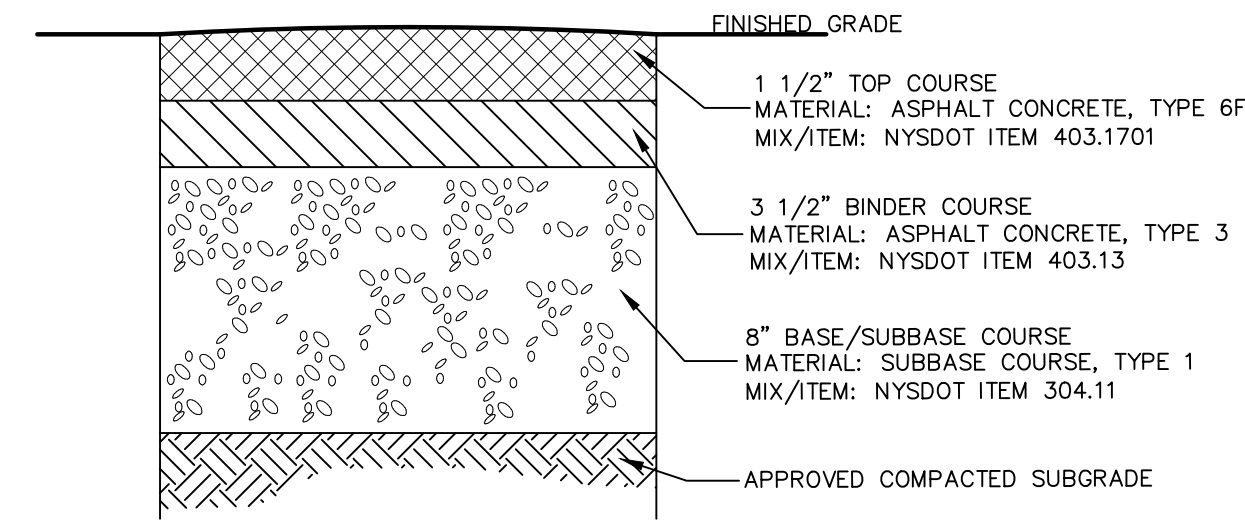
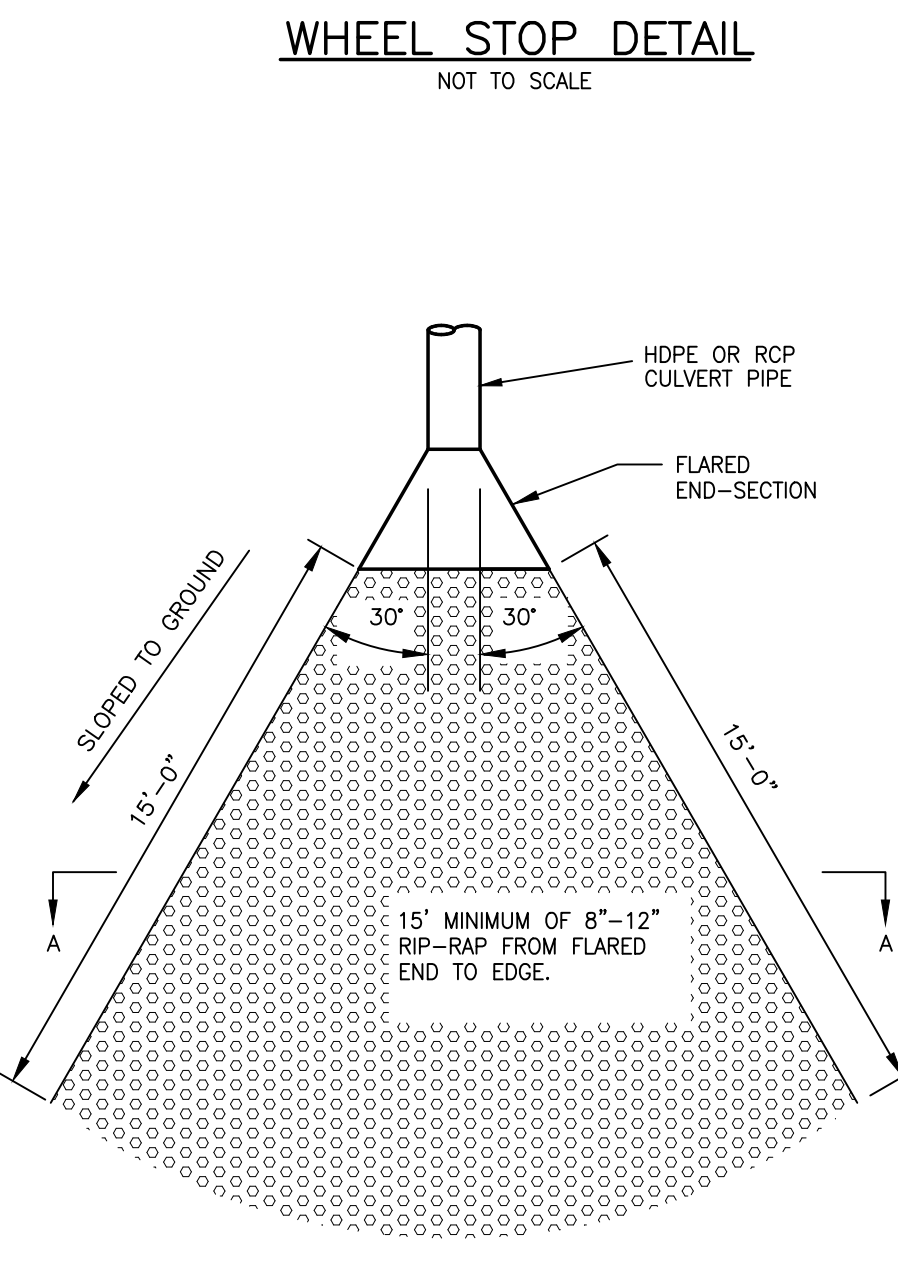
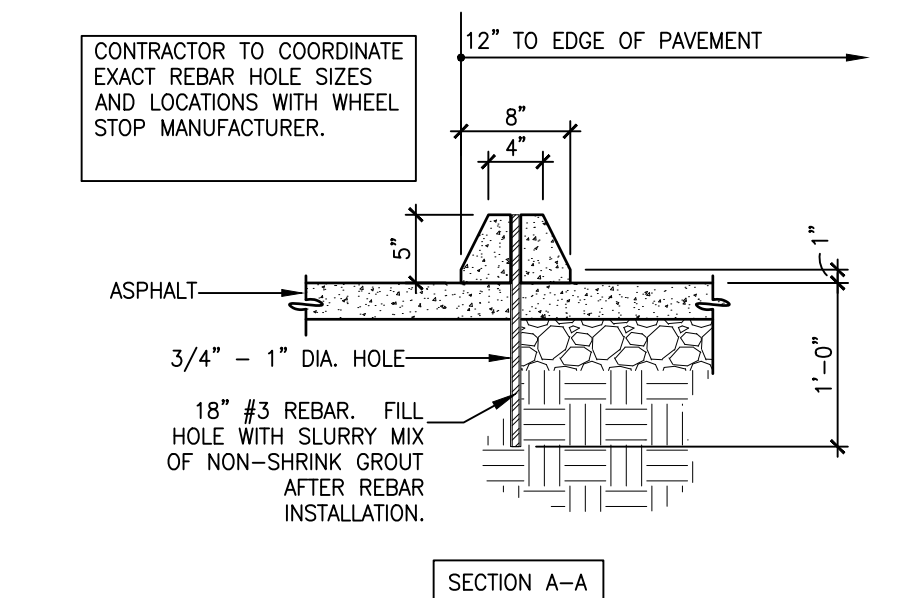
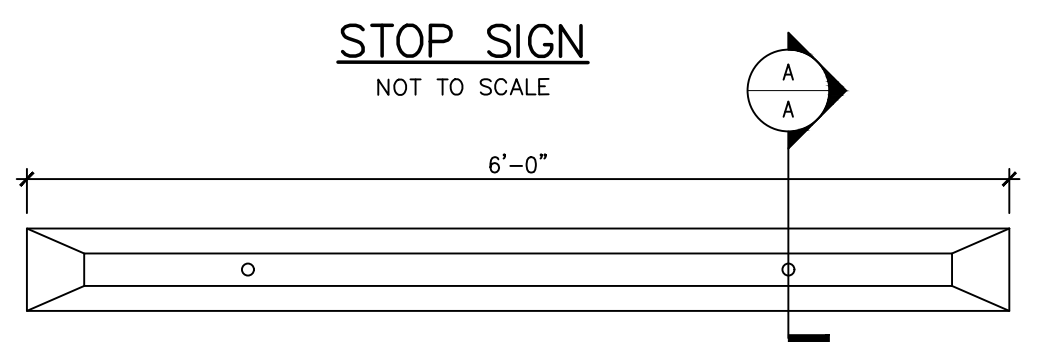
1. REFER TO SITE PLAN FOR EXACT LOCATION OF HANDICAP PARKING, WALKWAYS AND RAMPS.
2. ALL WALKWAYS, RAMPS, AND HANDICAP PARKING SIGNAGE, ETC. SHALL MEET APPROVED AMERICANS WITH DISABILITIES ACT (ADA) STANDARDS AND LOCAL ACCESSIBILITY CODE.
3. ONE OUT OF EVERY EIGHT (8) ACCESSIBLE PARKING SPACES, BUT NOT LESS THAN ONE, IS REQUIRED TO BE VAN ACCESSIBLE.
4. ALL CONCRETE ACCESSIBLE RAMPS (3000 PSI) SURFACES SHALL HAVE TRUNCATED DOMES PER ADA STANDARDS AND LOCAL ACCESSIBILITY CODE.
5. ALL CONCRETE ACCESSIBLE RAMPS SHALL BE COLOR IMPREGNATED TO PROVIDE VISUAL CONTRAST (DARK TO LIGHT) WITH ADJOINING CONCRETE SURFACES (MINIMUM 70% COLOR CONTRAST).
6. THE MATERIAL USED TO PROVIDE COLOR CONTRAST IN CONCRETE ACCESSIBLE RAMPS SHALL BE AN INTEGRAL (PERMANENT) PART OF THE CONCRETE AND SHALL NOT BE PAINTED ON OR CAPABLE OF FADING OR WEARING OFF.
7. FINISHED GRADES OF PAVEMENT IN HC PARKING AND ACCESSIBILITY AISLE SHALL NOT EXCEED 1:50 SLOPE IN ANY DIRECTION.



- NOTES:**
1. RETAINER GLANDS ARE REQUIRED ON ALL FITTINGS IN ADDITION TO THE RODS AND THRUST BLOCKS.
 2. ALL UTILITY TRENCHES WITHIN PAVED AREAS SHALL BE BACKFILLED FULL DEPTH WITH RUN-OF-BANK GRAVEL.
- ALL UTILITIES TO BE DEDICATED TO THE TOWN SHALL MEET TOWN OF WALKKILL SPECIFICATIONS.

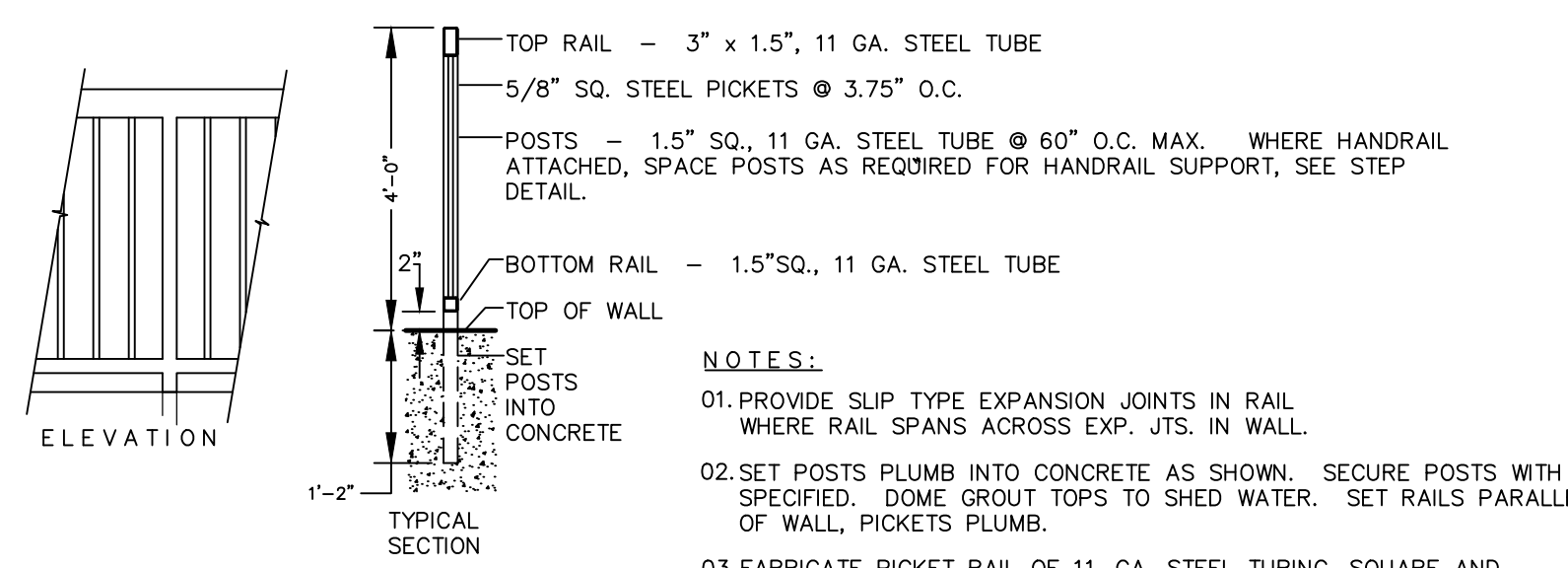


- NOTES:**
1. PROPOSED KEYSTONE KS HALF CENTURY RETAINING WALL SHALL BE DESIGNED AS PER THE MANUFACTURER.
 2. FENCING SHALL BE INSTALLED AS SHOWN ON THE PLANS, IN ACCORDANCE WITH MANUFACTURER'S RECOMMENDATIONS.
 3. COLORS TO MATCH FOUNDATION STONE.
 4. FOR WALLS OVER 4'-0" HEIGHT SEE SPECIFIC ENGINEERED WALL DETAILS PREPARED BY OTHERS.



- NOTES:**
1. MATERIALS AND METHODS OF CONSTRUCTION SHALL BE IN CONFORMANCE WITH THE NEW YORK STATE DEPARTMENT OF TRANSPORTATION (NYS DOT) STANDARD SPECIFICATIONS FOR CONSTRUCTION AND MATERIALS, LATEST EDITION, AND ALL ADDENDA THERETO.
 2. SUBBASE MATERIAL SHALL CONFORM WITH SECTION 304 - SUBBASE COURSE OF THE ABOVE REFERENCED NYS DOT STANDARD SPECIFICATIONS AND THE TYPE CALLED OUT IN THESE DRAWINGS.
 3. HOT MIX ASPHALT (HMA) PAVEMENT SHALL CONFORM WITH SECTION 400 HOT MIX ASPHALT OF THE ABOVE REFERENCED NYS DOT STANDARD SPECIFICATIONS AND THE TYPE CALLED OUT IN THESE DRAWINGS. ALTHOUGH SECTION 400 IN ITS ENTIRETY IS REFERENCED, THE HOT MIX ASPHALT (HMA) PAVEMENT(S) SPECIFIED FOR TL-US CONTRACT SHALL BE AS SPECIFIED UNDER SECTION 402-HOT MIX ASPHALT (HMA) PAVEMENTS.
 4. TACK COAT SPECIFIED OR CALLED OUT IN THESE DRAWINGS OR REQUIRED BY THE REFERENCED SPECIFICATIONS SHALL CONFORM WITH SECTION 407-TACK COAT OF THE ABOVE REFERENCED NYS DOT STANDARD SPECIFICATIONS.
 5. WHERE IT IS NECESSARY TO PLACE FILL FOR PURPOSES OF BRINGING THE SUBGRADE ELEVATION UP TO A SPECIFIED GRADE, THE FILL MATERIAL PLACED SHALL BE IN CONFORMANCE WITH SECTION 203-EXCAVATION AND EMBANKMENT OF THE ABOVE REFERENCED NYS DOT STANDARD SPECIFICATIONS.
 6. THICKNESS INDICATED REFER TO COMPACTED MEASURE.

TYPICAL ASPHALT DETAIL FOR DRIVEWAY & PARKING AREAS



STEEL PICKET FENCE

NOT TO SCALE

- GENERAL NOTES:**
1. THE PUBLIC SIDEWALK CURB RAMP STANDARDS DEPICTED HERE MAY NOT BE APPROPRIATE FOR ALL LOCATIONS. FIELD CONDITIONS AT INDIVIDUAL LOCATIONS MAY REQUIRE SPECIFIC DESIGNS. DESIGNS MUST BE CONSISTENT WITH THE PROVISIONS OF THIS SHEET TO THE MAXIMUM EXTENT FEASIBLE ON ALTERATION PROJECTS AND WHEN STRUCTURALLY PRACTICABLE ON NEW CONSTRUCTION PROJECTS AS REQUIRED BY THE AMERICANS WITH DISABILITIES ACT ACCESSIBILITY GUIDELINES.
 2. THERE SHALL BE A LANDING AT THE TOP OF EACH CURB RAMP. THERE SHALL BE A LANDING AT THE TOP AND AT THE BOTTOM OF EACH PARALLEL AND PARALLEL/PERPENDICULAR RAMP.
 3. LANDINGS SHALL HAVE A MINIMUM CLEAR DIMENSION OF A 60" BY 60" SQUARE. THE MAXIMUM CROSS SLOPE AT LANDINGS IS 2 PERCENT IN ANY DIRECTION. LANDINGS MAY OVERLAP WITH ADJACENT LANDINGS OR A SINGLE LANDING. LANDINGS MAY OVERLAP WITH THE CLEAR GROUND SPACE REQUIRED AT PEDESTRIAN SIGNAL PUSH BUTTONS.
 4. CROSS SLOPES. THE MAXIMUM CROSS SLOPE OF CURB RAMPS SHALL BE 2 PERCENT. CURB RAMP SURFACES SHALL GENERALLY LIE IN CONTINUOUS PLANES WITH A MINIMUM OF SURFACE WARP.
 5. THE RUNNING GRADE OF CURB RAMPS SHOULD BE AS FLAT AS PRACTICABLE. THE MAXIMUM RUNNING GRADE OF ANY PORTION OF ANY CURB RAMP SHALL BE 1:12 (8.3%). CURB RAMPS ARE NOT REQUIRED TO BE LONGER THAN 15'.
 6. CURB RAMPS LOCATED WHERE PEDESTRIANS MAY WALK ACROSS THE CURB RAMP SHALL HAVE FLARED SIDES. THE LENGTHS OF THE FLARES SHALL BE AT LEAST TEN (10) TIMES THE CURB HEIGHT, MEASURED ALONG THE CURB LINE. WHEN INFEASIBLE OR IMPRACTICABLE TO PROVIDE A LANDING THAT IS AT LEAST 60" WIDE (MEASURED FROM THE TOP OF THE RAMP TO THE BACK OF THE SIDEWALK), THE LENGTH OF THE FLARES SHALL BE TWELVE (12) TIMES THE CURB HEIGHT MEASURED ALONG THE CURB LINE.
 7. THE SURFACE OF ALL CURB RAMPS SHALL BE STABLE, FIRM AND SLIP RESISTANT. A COARSE BROOM FINISH RUNNING PERPENDICULAR TO THE SLOPE IS RECOMMENDED ON CONCRETE RAMP SURFACES, EXCLUSIVE OF THE DETECTABLE WARNING STRIPS.
 8. RAMP TRANSITIONS BETWEEN WALKS, GUTTERS, OR STREETS SHALL BE FLUSH AND FREE OF ABRUPT VERTICAL CHANGES (1/4" MAX).
 9. COORDINATE ALL TRAFFIC CONTROL DEVICES, UTILITY LOCATIONS, SIGNS, STREET FURNITURE AND DRAINAGE TO ENSURE A CONTINUOUS PEDESTRIAN ACCESS ROUTE AT ALL CURB RAMP LOCATIONS. GUIDANCE FOR CROSSWALK MARKINGS AND TRAFFIC CONTROL DEVICES IS PROVIDED IN THE MUTCD. DRAINAGE GRATES AND UTILITY ACCESS COVERS ARE NOT ALLOWED IN RAMP WALKING SURFACES OR LANDINGS.
 10. WHERE FEASIBLE, E.G. WHERE R.O.W. WIDTH PROVIDES SUFFICIENT SPACE TO INSTALL SIDEWALKS SET BACK FROM THE CURBS, RAMP TYPES 2A AND 3A SHOULD BE INSTALLED AS THE SEPARATION PROVIDED BETWEEN SIDEWALK AND CURB OR TRAVELWAY MAKE FOR AS GREATER PEDESTRIAN SAFETY AND COMFORT.
 11. AT MARKED CROSSINGS, THE FULL WIDTH OF THE RAMP SHALL BE WHOLLY CONTAINED WITHIN THE MARKINGS. THE SIDES OF THE RAMPS (THE FLARES) NEED NOT BE WITHIN THE WIDTH OF THE MARKINGS.
 12. DETAILS ILLUSTRATE THAT DETECTABLE WARNINGS ARE REQUIRED. SEE THE CURRENT DETECTABLE WARNING STANDARD SHEET FOR SPECIFIC DETECTABLE WARNING REQUIREMENTS. DETAIL DO NOT SHOW DROPPED CURBS AT BOTTOMS OF CURB RAMPS. DROP CURBS MAY BE SPECIFIED.
 13. SLOPES ON BLENDED TRANSITIONS SHALL NOT BE STEEPER THAN 2% (1 ON 50) IN ANY DIRECTION.

WARNING- IT IS A VIOLATION OF NEW YORK EDUCATIONAL LAW, SECTION 7209.2, FOR ANY PERSON, UNLESS ACTING UNDER THE DIRECTION OF A LICENSED PROFESSIONAL ENGINEER OR LAND SURVEYOR, TO ALTER THIS DOCUMENT IN ANY WAY. IF ALTERED, THE ALTERING PERSON SHALL COMPLY WITH THE REQUIREMENTS OF NEW YORK EDUCATIONAL LAW, SECTION 7209.2

Dig Safely. New York
Call 811
before you dig

REV.	BY	DATE	DESCRIPTION
2	MM	3/27/24	NEW BUILDING ADDITION
1	MM	1-22-24	RELOCATION OF CULVERT OUTLET

THIS SHEET IS NOT VALID WITHOUT ALL OF THE SHEETS THAT COMPRISE THE SET

ARDEN CONSULTING ENGINEERS, PLLC
P.O. BOX 340 MONROE, N.Y.
TEL: (845) 782-8114
WWW.ARDENCONSULTING.NET

HOUSE OF WORSHIP
1 ROANOKE DR
VILLAGE OF SOUTH BLOOMING GROVE
ORANGE COUNTY, NEW YORK

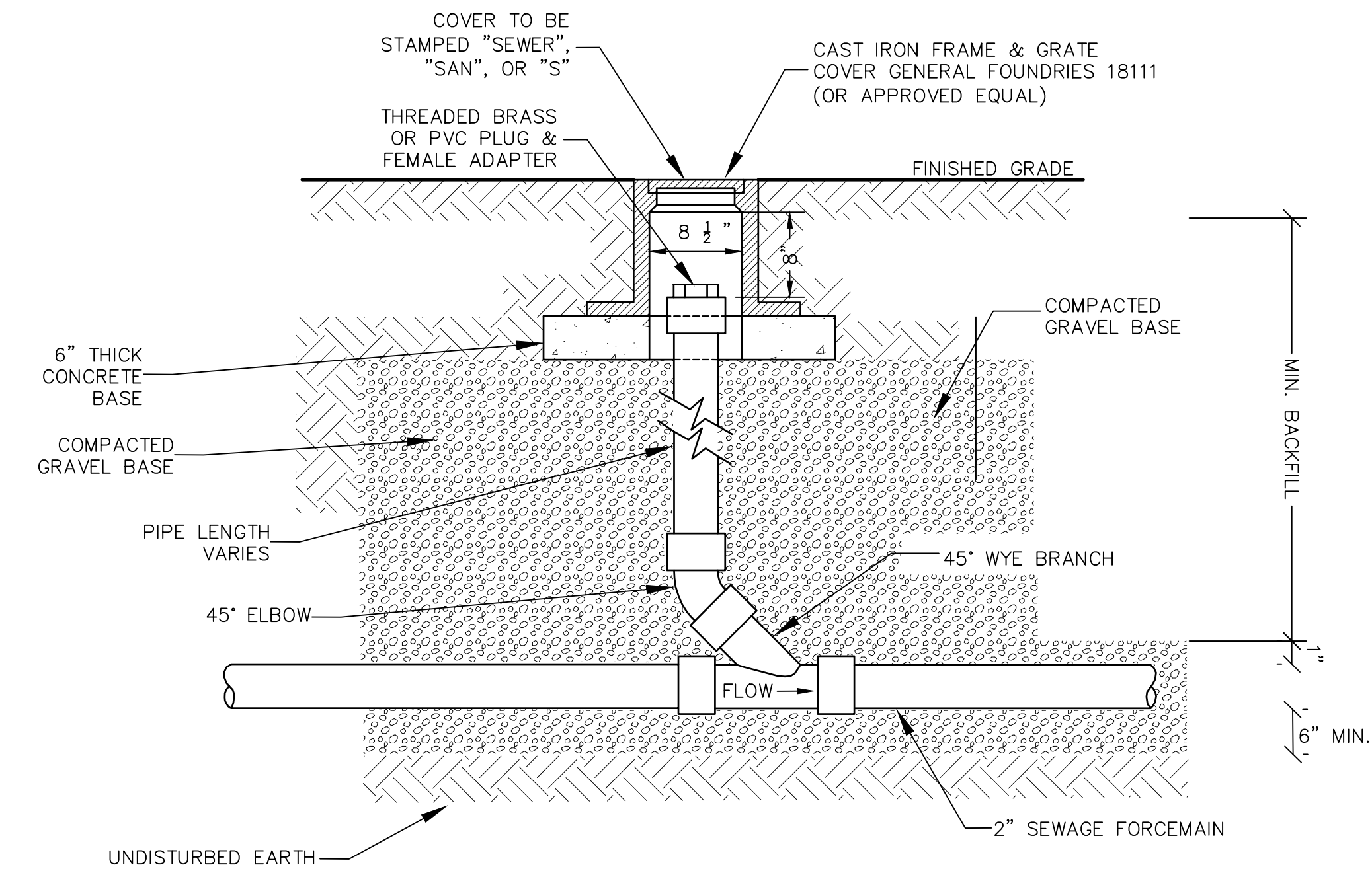
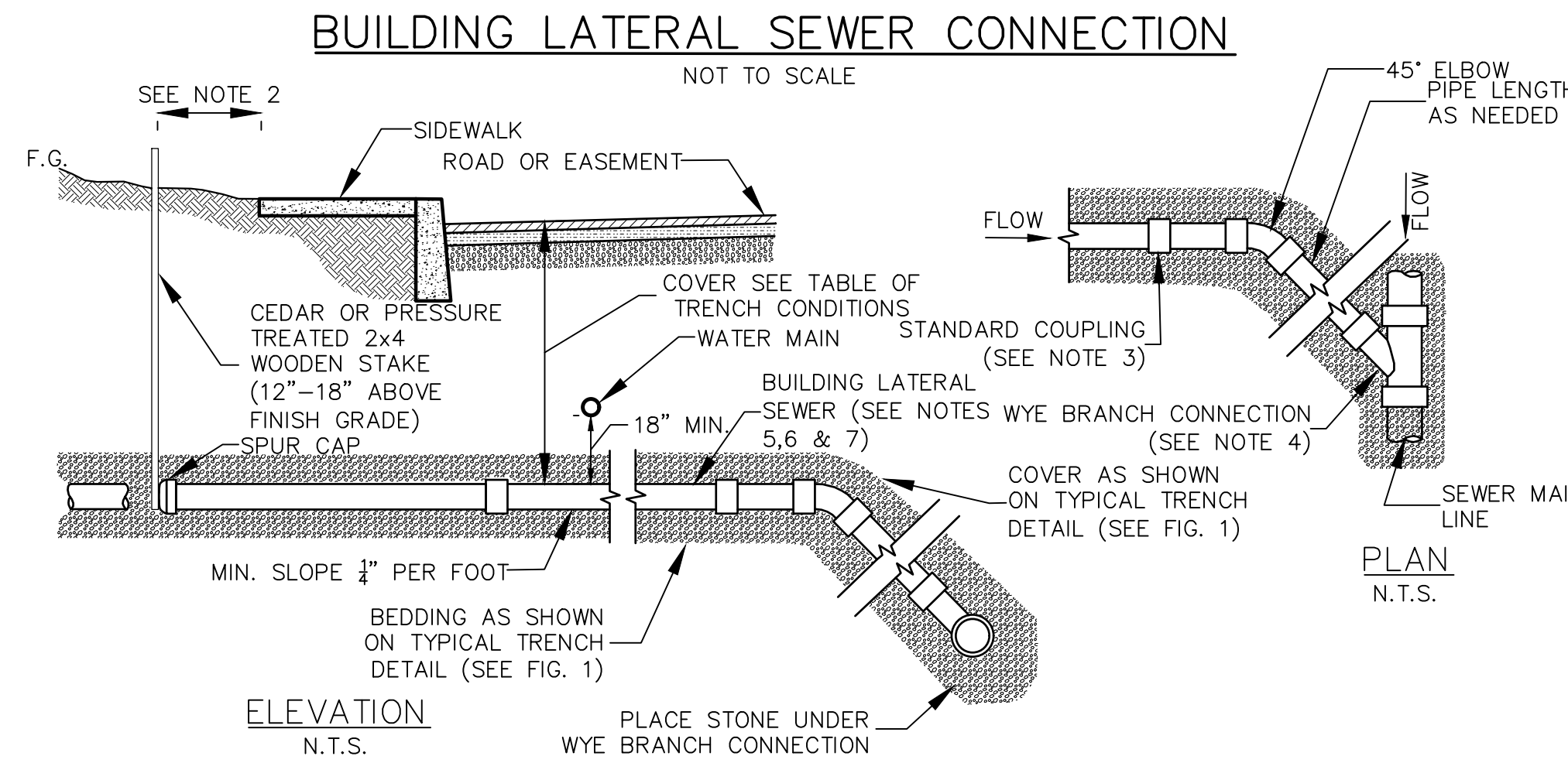
CONSTRUCTION DETAILS

JOB#: 22-038
SCALE: AS NOTED
DATE: 03-01-23
DRAWN: MM
CHECKED: MM
SHEET NO. 07 OF 10

MICHAEL A. MORGANTE, P.E.
Lic. No. 78577

SEWER NOTES:

- UNDERGROUND UTILITIES SHOWN HEREON ARE APPROXIMATE, THEIR ACCURACY OR COMPLETENESS ARE NOT GUARANTEED BY THE ENGINEER. MARK OUTS FROM UTILITY COMPANIES AND FIELD CONFIRMATION BY CONTRACTOR MUST BE MADE PRIOR TO CONSTRUCTION SO THAT DISTURBANCE OR DISRUPTION TO THESE UTILITIES MAY BE AVOIDED. ALL EXISTING UTILITIES ARE TO BE COORDINATED WITH THE APPROPRIATE UTILITY FOR CONNECTION/DISCONNECTION WHERE NECESSARY.
- THE CONTRACTOR SHALL DETERMINE THE LOCATION AND DEPTH OF THE EXISTING UTILITY TO WHICH THE CONNECTION IS BEING MADE BEFORE LAYING PIPE, CONDUIT, ETC. DISCREPANCIES SHALL BE REPORTED TO THE ENGINEER. IN CASES WHERE THE CONSTRUCTION OF ITEMS MEET EXISTING STRUCTURES, SUCH AS CURB, PAVEMENT, SIDEWALK, UTILITIES, ETC. THE CONTRACTOR OR SURVEYOR STAKING SUCH ITEMS SHALL VERIFY THE ELEVATION LOCATION OF THE EXISTING FEATURE PRIOR TO CONSTRUCTION. DISCREPANCIES SHALL BE BROUGHT TO THE ATTENTION OF THE ENGINEER.
- THE CONTRACTOR SHALL EXERCISE EXTREME CARE IN CONDUCTING EXCAVATIONS TO ESTABLISH LOCATIONS AND DEPTHS OF EXISTING UNDERGROUND UTILITIES, FACILITIES AND STRUCTURES. THE CONTRACTOR SHALL HAND EXCAVATE WHERE APPROPRIATE.
- SANITARY SEWER SHALL BE SEPARATED FROM THE WATER MAINS BY A DISTANCE OF AT LEAST 10 FEET HORIZONTALLY OR 18 INCHES VERTICALLY IF HORIZONTAL SEPARATION IS NOT POSSIBLE.
- ALL SANITARY SEWER PIPE LENGTHS SHOWN ARE FROM CENTER OF STRUCTURE TO CENTER OF STRUCTURE.
- ALL EQUIPMENT, MATERIALS, ETC. SHALL BE CONFINED TO THE PUBLIC RIGHTS OF WAY OR VILLAGE OF SOUTH BLOOMING GROVE EASEMENTS. NO ENCROACHMENT ONTO ADJACENT PROPERTIES IS PERMITTED.
- THE CONTRACTOR IS SOLELY RESPONSIBLE FOR CONSTRUCTION SITE SAFETY. ALL SAFETY PRECAUTIONS MUST BE UNDERTAKEN AND MAINTAINED AS REQUIRED BY LOCAL, STATE AND FEDERAL CODES.
- THE SITE CONTRACTOR SHALL BE RESPONSIBLE FOR MAINTAINING COMPLIANCE WITH THE NYSDEC AND VILLAGE OF SOUTH BLOOMING GROVE REGULATIONS REGARDING STORM WATER POLLUTION PREVENTION.
- THE SITE CONTRACTOR SHALL BE RESPONSIBLE FOR MAINTENANCE AND PROTECTION OF TRAFFIC (MPT WHEN WORKING ON OR NEAR PUBLIC ROADS. MPT MEASURES MUST BE COORDINATED WITH THE APPROPRIATE HIGHWAY OFFICIALS (TOWN, VILLAGE, AND NYSDOT) HAVING JURISDICTION OVER EACH PARTICULAR ROADWAY.
- IN THE EVENT THAT THE CONTRACTOR OR ITS SUBCONTRACTORS DAMAGE ANY EXISTING UTILITY, FACILITY OR STRUCTURE, THE CONTRACTOR SHALL IMMEDIATELY NOTIFY THE OWNER OF THE DAMAGED PROPERTY AND VILLAGE OF SOUTH BLOOMING GROVE.
- ALL STRUCTURES AND SURFACES DISTURBED DURING CONSTRUCTION SHALL BE RESTORED TO ITS PRE-CONSTRUCTION OR BETTER CONDITION.
- THE CONTRACTOR SHALL REVIEW THE SITE CONDITIONS WITH RESPECT TO DRAINAGE AND GENERAL SOIL CONDITIONS IN THE AREA AND PLAN ITS WORK IN SUCH A MANNER TO WORK EFFICIENTLY AND SAFELY. THE CONTRACTOR IS SOLELY RESPONSIBLE FOR THE CONTROL OF SURFACE AND GROUNDWATER IN THE CONSTRUCTION AREA.
- THE CONTRACTOR SHALL MAKE ALL NECESSARY ARRANGEMENTS FOR STAGING AREAS FOR MATERIALS AND EQUIPMENT.
- THE CONTRACTOR SHALL ARRANGE FOR A SUITABLE AREA FOR THE STORAGE AND DISPOSAL OF EXCESS EXCAVATED SOIL MATERIALS. THE CONTRACTOR IS RESPONSIBLE FOR ANY PERMITS AND FEES ASSOCIATED WITH THE PROPER DISPOSAL OF SOIL AND OTHER MATERIALS FROM THE PROJECT.
- THE MORE STRICT OF ANY REQUIREMENT, CODE, RULE, REGULATION AND LAW ESTABLISHED BY THE VILLAGE OF SOUTH BLOOMING GROVE OR OTHER GOVERNMENTAL AGENCY, INCLUDING BUT NOT LIMITED TO THE NEW YORK STATE DEPARTMENT OF HEALTH, NEW YORK STATE DEPARTMENT OF ENVIRONMENTAL CONSERVATION, UNITED STATES ARMY CORP OF ENGINEERS, UNITED STATES ENVIRONMENTAL PROTECTION AGENCY, UNITED STATES OCCUPATIONAL SAFETY AND HEALTH ADMINISTRATION AND NEW YORK STATE DEPARTMENT OF LABOR FOR SANITARY SEWER SIZE, SLOPE, ALIGNMENT, MATERIALS OF CONSTRUCTION AND APPURTENANCES AND METHODS FOR EXCAVATING, PIPE PLACEMENT, JOINTING, TESTING AND TRENCH BACKFILLING SHALL BE COMPLIED WITH DURING ALL PHASES OF CONSTRUCTION.
- ALL SANITARY SEWER CONSTRUCTION SHALL BE IN ACCORDANCE WITH THE PLANS AND SPECIFICATIONS THAT ARE APPROVED BY THE VILLAGE OF SOUTH BLOOMING GROVE. ANY DEVIATION FROM THE APPROVED PLANS AND/OR SPECIFICATIONS SHALL REQUIRE REVIEW AND APPROVAL BY THE VILLAGE OF SOUTH BLOOMING GROVE. THE CONTRACTOR SHALL BE RESPONSIBLE TO NOTIFY THE PROJECT ENGINEER AND THE VILLAGE OF SOUTH BLOOMING GROVE OF ANY PLANNED DEVIATION(S) FROM THE APPROVED PLANS AND/OR SPECIFICATIONS.
- FITTINGS SHALL BE STANDARD LENGTH.
- PIPE JOINTS SHALL BE STANDARD LENGTH.
- CONNECTION TO EXISTING SANITARY MANHOLE SHALL BE CORE BORED FOR A KOR-N-SEAL.



- NOTES:
1. CLEANOUT LOCATED IN A ROAD, DRIVEWAY OR PARKING AREA SHALL REQUIRE A CAMBELL FOUNDRY #4164 CAST IRON FRAME AND COVER. (OR APPROVED EQUAL).

BUILDING LATERAL SEWER CLEANOUT (C.O.)
NOT TO SCALE

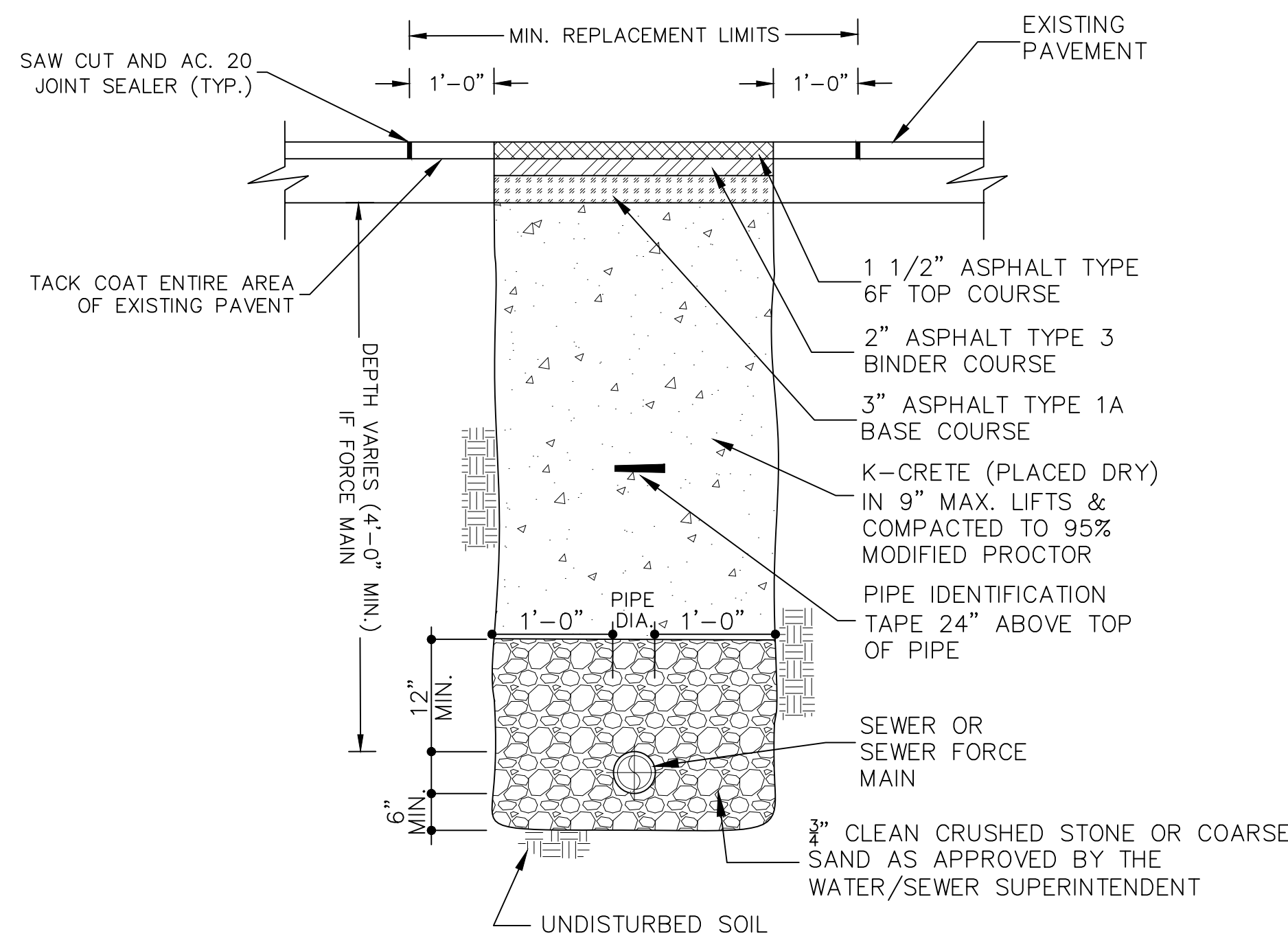
SANITARY SEWER SPECIFICATIONS (FOR BUILDING LATERAL SEWERS AND SEWER MAIN LINE):

- REQUIRED MAIN LINE SEWER (OR APPROVED EQUAL):
- ABS - TRUSS PIPE:
 - PIPE: STAMPED ASTM D2680
 - FITTINGS: STAMPED ASTM D2680
 - JOINTS: SOLVENT WELD, ASTM D2235
 - PVC - TRUSS PIPE:
 - PIPE: STAMPED ASTM D2680
 - FITTINGS: STAMPED ASTM D2680
 - JOINTS: SOLVENT WELD, ASTM D2564 OR ELASTOMERIC (GASKET)
 - PVC - SDR 26 HEAVY WALL PIPE:
 - PIPE (8" - 15" DIAMETER): STAMPED ASTM D3034. PIPE (18" AND GREATER DIAMETER): STAMPED ASTM F679.
 - FITTINGS: STAMPED ASTM D3034 OR F679.
 - JOINTS: SOLVENT WELD ASTM D2564 OR ELASTOMERIC GASKET.
 - PVC - SDR 35 SOLID WALL PIPE:
 - PIPE (8"-15" DIAMETER): STAMPED ASTM D3034. PIPE (18" AND GREATER DIAMETER): STAMPED ASTM F679.
 - FITTINGS: STAMPED ASTM D3034 OR ASTM F679.
 - JOINTS: BELL AND SPIGOT WITH ELASTOMERIC GASKET ASTM D3034 OR SOLVENT WELD ASTM D2564.
 - REQUIRED 4" OR 6" (AS APPROVED) BUILDING LATERAL SEWER (OR APPROVED EQUAL):
 - PVC - SDR 35 SOLID WALL PIPE:
 - PIPE: STAMPED ASTM D3034 AND SDR 35.
 - FITTINGS: STAMPED SDR 35 AND ASTM D3034.
 - JOINTS: BELL AND SPIGOT WITH ELASTOMERIC GASKET ASTM D3034 OR SOLVENT WELD ASTM D2564.
 - SDR 26 HEAVY WALL PIPE:
 - PIPE: STAMPED ASTM D3034 AND SDR 26.
 - FITTINGS: STAMPED D3034 AND SDR 26.
 - JOINTS: BELL AND SPIGOT WITH ELASTOMERIC GASKET ASTM D3034 OR SOLVENT WELD ASTM D2564.
 - SDR 23.5 ABS SOLID WALL PIPE:
 - PIPE: STAMPED ASTM D2751 AND SDR 23.5
 - FITTINGS: STAMPED SDR 23.5 ASTM D2751
 - JOINTS: SOLVENT WELD, ASTM D2235
 - OTHER REQUIRED PIPE MATERIALS FOR BUILDING LATERAL SEWERS AND SEWER MAIN LINE (OR APPROVED EQUAL):
 - CAST IRON, EXTRA HEAVY, COATED, HUB & PLAIN END, ASTM C-74 WITH ELASTOMERIC COMPRESSION GASKET (ASTM C-564)
 - DUCTILE IRON PIPE: CLASS 52, CEMENT LINED AND TAR COATED INSIDE AND OUT.

SPECIAL CONDITIONS FOR SHALLOW TRENCH CONDITIONS	
COVER	PIPE
LESS THAN 4'-0"	CLASS 52 DUCTILE IRON OR CAST IRON EXTRA HEAVY OR APPROVED EQUAL.

NOTES:

- ALL APPROVED BUILDING LATERAL SEWER PIPE MATERIAL FOR EACH CONNECTION MADE SHALL BE CONSTRUCTED FROM THE SAME MATERIAL.
- MINIMUM HORIZONTAL SEPARATION BETWEEN SPUR CAP AND SIDEWALK SHALL BE 2'-0". IN ALL CASES THE SPUR CAP LOCATION SHALL EXTEND A MINIMUM HORIZONTAL DISTANCE OF 2'-0" ONTO ALL BUILDING LOT PROPERTIES.
- TRANSITION BETWEEN DIFFERENT PIPE MATERIAL (AS APPROVED) SHALL BE MADE BY INSTALLING A TYPE 1, STYLE 62 DRESSER COUPLING OR DRESSER STYLE 262 HYMAX COUPLING (OR APPROVED EQUAL).
- WYE BRANCH CONNECTION SHALL BE A FITTING CONSTRUCTED SPECIFICALLY FOR THE INSTALLED MAIN LINE SEWER MATERIAL CLASS (OR APPROVED EQUAL).
- THE BUILDINGS LATERAL SEWER SHOWN FROM THE MAIN LINE SOURCE WYE BRANCH CONNECTION FITTING TO THE SPUR CAP SHALL MEET THE SPECIFICATIONS SHOWN FOR ii) BUILDING LATERAL SEWER.
- 4" BUILDING LATERAL SEWER MAY BE APPROVED FOR CONSTRUCTION OF SINGLE (1) AND TWO (2) FAMILY DWELLINGS ONLY. ALL OTHER BUILDING LATERAL SEWERS (INCLUDING ALL COMMERCIAL USES) SHALL BE 6" IN DIAMETER.
- EACH 6" BUILDING LATERAL SEWER SHALL PROVIDE SERVICE FOR NO MORE THAN TWELVE (12) EQUIVALENT LIVING UNITS, AS DETERMINED BY OCSD NO. 1, UNLESS A REQUESTED DEVIATION IS APPROVED IN WRITING BY OCSD NO.1.




TYPICAL SEWER MAIN INSTALLATION/RESTORATION DETAIL IN VILLAGE STREET
NOT TO SCALE

- NOTE:
1. PAVEMENT AND SUBBASE MATERIAL SHALL AT A MINIMUM, MATCH THE EXISTING TYPES AND THICKNESSES FOUND WITHIN ANY TOWN, COUNTY OR STATE HIGHWAY, WHICHEVER IS GREATER.

REV.	BY	DATE	DESCRIPTION
2	MM	3/27/24	NEW BUILDING ADDITION
1	MM	1-22-24	RELOCATION OF CULVERT OUTLET

THIS SHEET IS NOT VALID WITHOUT ALL OF THE SHEETS THAT COMPRISE THE SET

ARDEN CONSULTING ENGINEERS, PLLC
P.O. BOX 340 MONROE, N.Y.
TEL: (845) 782-8114
WWW.ARDENCONSULTING.NET



HOUSE OF WORSHIP
1 ROANOKE DR
VILLAGE OF SOUTH BLOOMING GROVE
ORANGE COUNTY, NEW YORK

SEWAGE DISPOSAL DETAILS

JOB#: 22-038
SCALE: AS NOTED
DATE: 03-01-23
DRAWN: MM
CHECKED: MM
SHEET NO. 08 OF 10

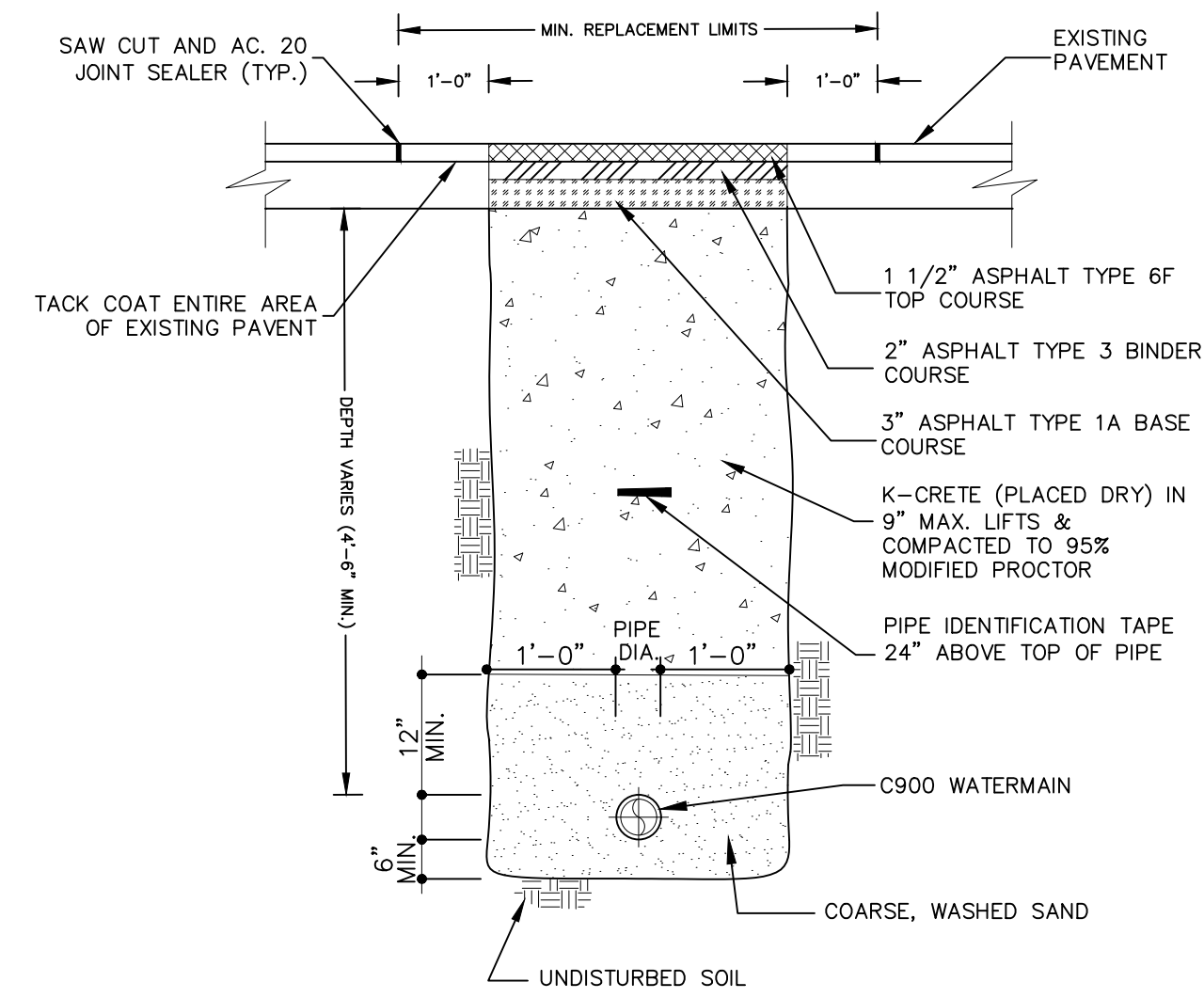
WARNING- IT IS A VIOLATION OF NEW YORK EDUCATIONAL LAW, SECTION 7209.2, FOR ANY PERSON, UNLESS ACTING UNDER THE DIRECTION OF A LICENSED PROFESSIONAL ENGINEER OR LAND SURVEYOR, TO ALTER THIS DOCUMENT IN ANY WAY. IF ALTERED, THE ALTERING PERSON SHALL COMPLY WITH THE REQUIREMENTS OF NEW YORK EDUCATIONAL LAW, SECTION 7209.2

ONLY MAPS WITH EMBOSSED SEALS ARE GENUINE COPIES OF THE ORIGINAL WORK AND OPINION. MAPS NOT BEARING EMBOSSED SEALS SHOULD NOT BE RELIED UPON SINCE OTHER THAN EMBOSSED-SEAL COPIES MAY CONTAIN UNAUTHORIZED AND UNDETECTABLE MODIFICATIONS, DELETIONS, ADDITIONS AND CHANGES.



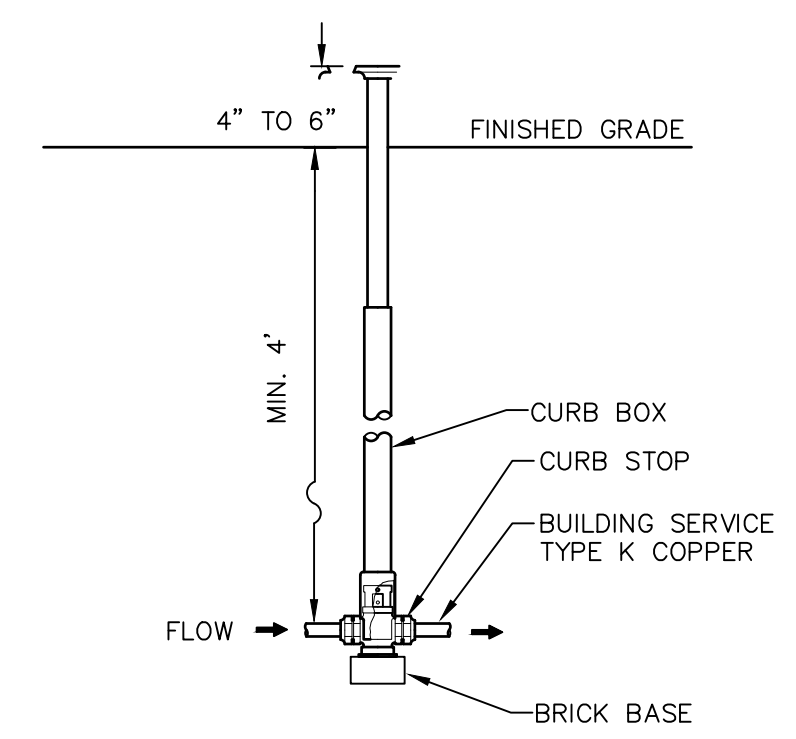
WATER NOTES

- ALL WATER SYSTEM INSTALLATIONS SHALL BE IN ACCORDANCE WITH THE REQUIREMENTS OF THE VILLAGE OF SOUTH BLOOMING GROVE, THE ORANGE COUNTY DEPARTMENT OF HEALTH, THE LATEST AWWA STANDARDS, AND "RECOMMENDED STANDARDS FOR WATER WORKS" (ZDD7-GLUMB)
- DISINFECTION AND TESTING SHALL BE IN ACCORDANCE WITH AWWA C651.
- PRESSURE AND LEAKAGE TESTING SHALL BE IN ACCORDANCE WITH AWWA C600. SUPPLIERS RECORDS INDICATE ADEQUATE PRESSURE AND CAPACITY IS AVAILABLE.
- ALL ELEVATIONS BASED ON TOPOGRAPHICAL INFORMATION PREPARED BY EDWARD GANNON, PLS.
- AVAILABLE INFORMATION AS TO THE LOCATION OF EXISTING SUBSTRUCTURES AND UTILITIES HAS BEEN COLLECTED FROM VARIOUS SOURCES. THE RESULTS OF SUCH INVESTIGATIONS, AS MAY BE SHOWN ON THE CONTRACT DRAWINGS, ARE NOT GUARANTEED AS TO ACCURACY. ALL EXISTING UTILITIES ARE SHOWN FOR INFORMATION ONLY. THE CONTRACTOR SHALL DIG TEST PITS AS REQUIRED TO VERIFY TRUE AND EXACT LOCATIONS OF UNDERGROUND LINES.
- ALL PROFILES INDICATE APPROXIMATE GROUND PROFILES.
- THE CONTRACTOR SHALL NOTIFY ALL UTILITY COMPANIES, AND DIG SAFELY NEW YORK (1-800-962-7962), A MINIMUM OF 72 HOURS PRIOR TO EXCAVATION, AND SHALL COMPLY WITH ALL CURRENT MARKOUT REQUIREMENTS OF DIG SAFELY NEW YORK.
- EXCAVATIONS OR TRENCHING WITHIN CLOSE PROXIMITY TO UNDERGROUND FACILITIES OR UTILITY POLES WILL REQUIRE PROTECTION TO PREVENT DAMAGE OR INTERRUPTION OF SERVICE TO UNDERGROUND FACILITIES. THE COST TO PROVIDE THIS PROTECTION WILL BE BORNE BY THE CONTRACTOR.
- THE CONTRACTOR SHALL BE RESPONSIBLE TO PROTECT EXISTING THRUST BLOCKS WHICH ARE RESTRAINING EXISTING UTILITIES. EXISTING THRUST BLOCKS SHALL NOT BE UNDERMINED.
- ALL TRENCH LINES SHALL BE CUT OR MILLED.
- THE CONTRACTOR SHALL COMPLY WITH ALL ROAD OPENING REQUIREMENTS AND ORDINANCES OF THE GOVERNING AGENCY.
- RESTORATION, INCLUDING THE REMOVAL OF EXCESS EXCAVATED MATERIAL AND PLACEMENT OF TEMPORARY PAVEMENT, SHALL BE PERFORMED AND COMPLETED ON A DAILY BASIS. ALL ROADS SHALL BE PASSABLE TO VEHICULAR TRAFFIC AT THE END OF EACH WORK DAY.
- ALL TRENCHES SHALL BE BACKFILLED WITHOUT DELAY. OPEN TRENCHES SHALL BE KEPT TO A MINIMUM. OPEN TRENCHES SHALL BE STEEL PLATED. UPON BACKFILLING THE CONTRACTOR SHALL BROOM SWEEP STREETS, USE APPROPRIATE METHODS TO CONTROL DUST AND HOSE DOWN THE PAVEMENT TO KEEP SURFACE CLEAN.
- THE CONTRACTOR SHALL BE RESPONSIBLE FOR REMOVAL AND DISPOSAL OF ALL EXCESS EXCAVATED MATERIAL TO AN OFF-SITE LOCATION.
- THE CONTRACTOR SHALL FURNISH AND INSTALL CORPORATIONS WHEREVER NECESSARY FOR PRESSURE TESTING AND DISINFECTING THE WATER MAIN. CORPORATIONS SHALL BE 3/4" FOR MAINS SMALLER THAN 16" AND 1" FOR MAINS 16" AND LARGER. THE CONTRACTOR SHALL INSTALL AS MANY CORPORATIONS AS ARE REQUIRED FOR PROPER TESTING, FLUSHING, AIR BLEEDING AND DISINFECTION.
- TO MAINTAIN THE HORIZONTAL AND VERTICAL ALIGNMENT SHOWN ON THE PLANS, PIPE JOINTS MAY BE DEFLECTED IN ACCORDANCE WITH THE MANUFACTURER'S INSTRUCTIONS, UNLESS THE SPECIFICATIONS INDICATE A MORE STRINGENT REQUIREMENT. IF NECESSARY, EITHER TO MAINTAIN THE ALIGNMENT SHOWN OR TO ADJUST THE ALIGNMENT TO MEET ACTUAL FIELD CONDITIONS, ADDITIONAL FITTINGS SHALL BE INSTALLED AS REQUIRED.
- ALL STATIONING SHOWN ON PLANS IS APPROXIMATE.
- ALL CONSTRUCTION ACTIVITIES ARE TO BE CONFINED TO THE PUBLIC RIGHT-OF-WAY OR TO THE LIMITS DEPICTED ON THE CONTRACT DRAWINGS.
- THE WATER MAIN SHALL BE INSTALLED WITH A MINIMUM OF FOUR AND ONE HALF (4.5) FEET OF COVER. ANY DEVIATION FROM THIS WILL REQUIRE AUTHORIZATION FROM THE VILLAGE OF SOUTH BLOOMING GROVE ENGINEER.
- THE CONTRACTOR SHALL TAKE STEPS NECESSARY TO PRESERVE EXISTING CURB AND MINIMIZE THE LENGTH OF CURBING THAT MUST BE REPLACED.
- THE CONTRACTOR IS CAUTIONED THAT ALL SANITARY LATERALS AND UTILITY SERVICES HAVE NOT BEEN LOCATED. WHEN THE CONTRACTOR ENCOUNTERS AN OBSTRUCTION AND CANNOT ADJUST THE ALIGNMENT USING ALLOWABLE JOINT DEFLECTION, THE CONTRACTOR SHALL REFER TO THE WATER MAIN DETAIL SHEETS. THE CONTRACTOR WILL BE RESPONSIBLE FOR THE PROMPT REPAIR OF DAMAGED UTILITIES, AND SHALL RESTORE THE SITES AS NEATLY AS POSSIBLE TO THEIR ORIGINAL CONDITION.
- THE CONTRACTOR SHALL PROTECT ALL STRUCTURES, ROADS, PIPELINES, TREES, SHRUBBERY, GRASS AREAS, ETC. DURING THE PROGRESS OF THE WORK AND SHALL REMOVE DAILY FROM THE SITE ALL DEBRIS AND UNUSED MATERIALS. UPON COMPLETION OF THE WORK, THE CONTRACTOR SHALL RESTORE THE SITES AS NEATLY AS POSSIBLE TO THEIR ORIGINAL CONDITION.
- ALL SIDEWALK AREAS SHALL BE PASSABLE AND BROOM SWEEP AT THE END OF EACH WORK DAY.
- DURING FLUSHING AND PRESSURE TESTING OF THE MAIN, THE VILLAGE OF SOUTH BLOOMING GROVE SHALL OPERATE ALL VALVES.
- REFER TO DETAIL SHEET FOR STANDARD DETAILS.



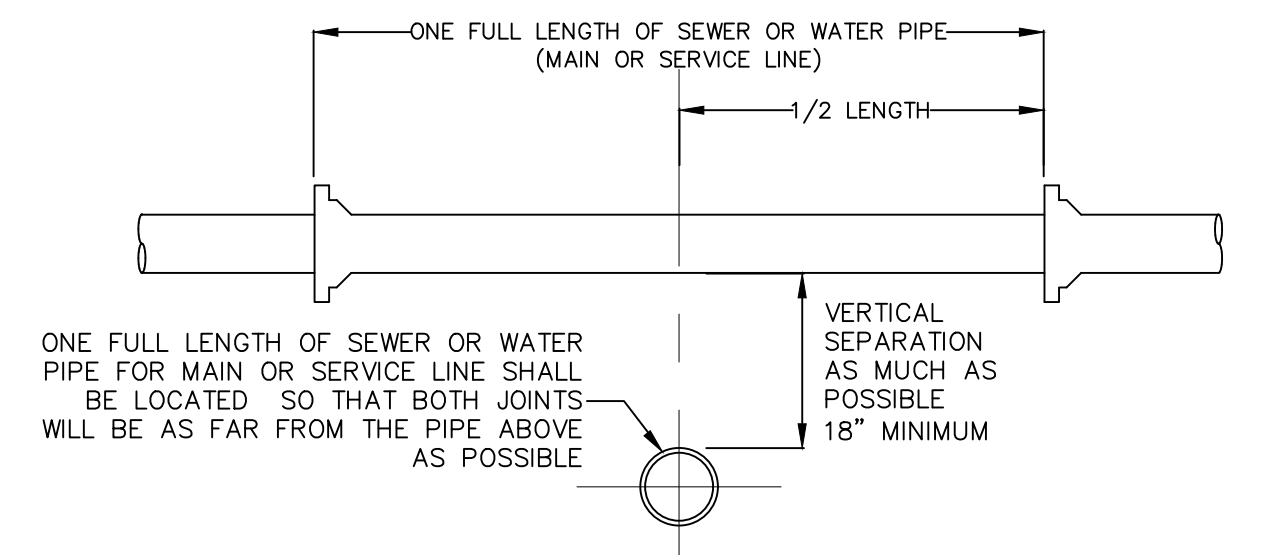
TYPICAL WATER SERVICE INSTALLATION/RESTORATION DETAIL IN VILLAGE STREET
NOT TO SCALE

NOTE:
1. PAVEMENT AND SUBBASE MATERIAL SHALL, AT A MINIMUM, MATCH THE EXISTING TYPES AND THICKNESSES FOUND WITHIN ANY TOWN, COUNTY OR STATE HIGHWAY, WHICHEVER IS GREATER.

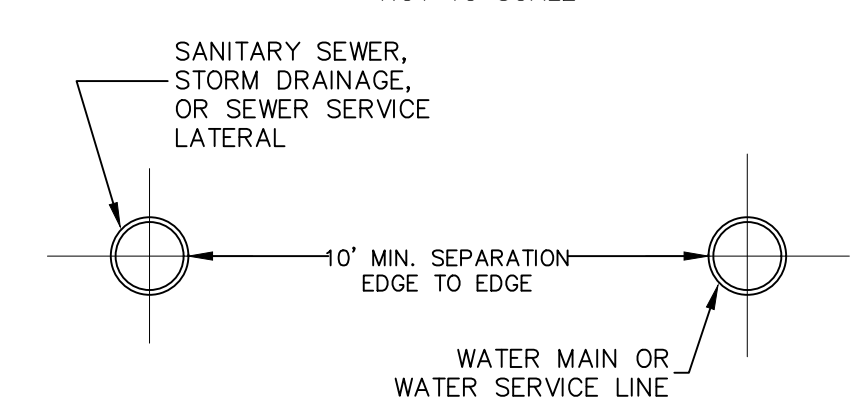


CURB STOP DETAIL
NOT TO SCALE

NOTES:
CURB STOP TO BE MUELLER H15200, OR EQUAL
CURB BOX TO BE MUELLER H10306 WITH ROD, OR EQUAL



WATER & SEWER CROSSING DETAIL
NOT TO SCALE



WATER & SEWER HORIZONTAL SEPARATION
NOT TO SCALE

SEWER & WATER SEPARATION NOTES

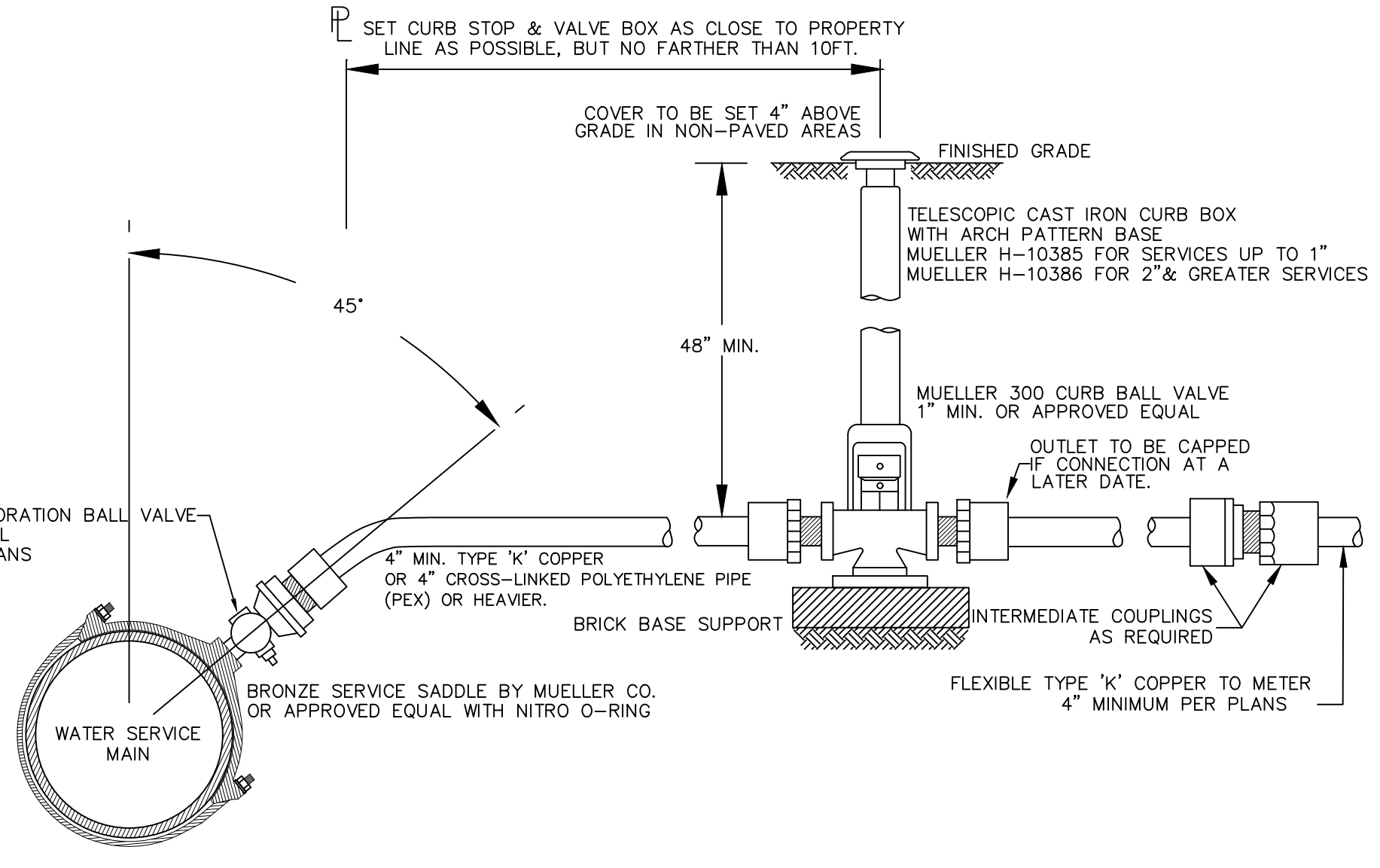
- WHEN IT IS IMPOSSIBLE TO MAINTAIN PROPER HORIZONTAL OR VERTICAL SEPARATION AS SHOWN, THE SEWER SHALL BE DESIGNED AND CONSTRUCTED EQUAL TO THE WATER MAIN, AND SHALL BE PRESSURE TESTED TO ASSURE WATERTIGHTNESS PRIOR TO BACKFILLING.
- A FULL LENGTH OF BOTH PIPES CROSSING MUST BE CENTERED AT THE CROSSING.
- BEDDING MATERIAL SHALL BE INCREASED TO 12" BELOW THE LENGTH OF WATER MAIN PIPE FOR 10' ON EITHER SIDE OF THE CROSSING.
- TWO LAYERS OF CAUTION TRACER TAPE SHALL BE PLACED 18" MINIMUM ABOVE STORM SEWER MAINS.

NOTES

- SEPARATION DISTANCE BETWEEN WATER MAINS AND STORM/SEWER MAINS SHALL BE 10' HORIZONTAL AND 18" AT CROSSINGS. THESE SEPARATION DISTANCES MUST BE MAINTAINED UNLESS SPECIFICALLY SHOWN AND INDICATED OTHERWISE ON THE PLANS. THE PREFERRED CROSSING OPTION IS FOR THE WATER MAIN TO BE CONSTRUCTED ABOVE STORM/SEWER MAINS.
- SEWER MAIN INCLUDES SEWER LATERALS AND STORM DRAIN.
- WATER MAIN INCLUDES WATER SERVICE LATERALS.
- DEFLECT WATER MAIN IN AN ARC BENEATH THE SEWER/STORM LINE. DO NOT USE FITTINGS TO DEFLECT THE WATER MAIN.

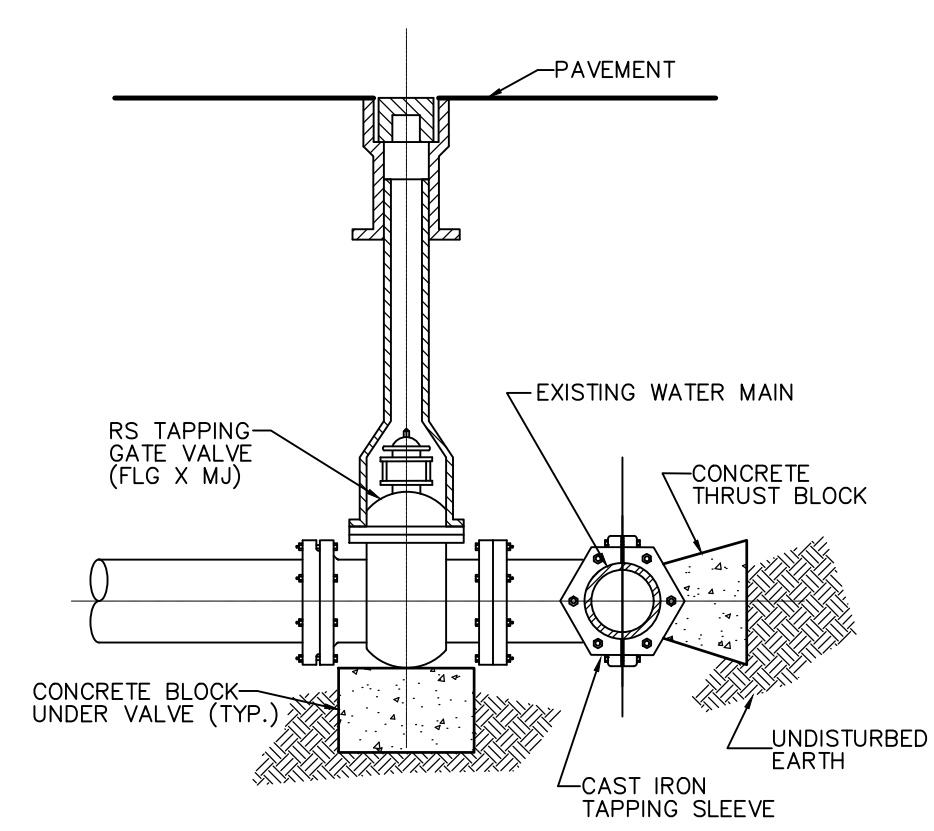
WATER OVER SEWER SEPARATION NOTES

- FULL LENGTH OF BOTH PIPES CROSSING MUST BE CENTERED AT THE CROSSING SO THAT PIPE JOINTS WILL BE AS FAR FROM EACH OTHER AS POSSIBLE (10' MIN.).
- CONTRACTOR SHALL PROVIDE STRUCTURAL SUPPORT FOR EXISTING WATER MAIN OVER THE ENTIRE TRENCH WIDTH TO PREVENT DAMAGE TO THE WATER MAIN.
- WATER TIGHT JOINTS WHERE WATERLINES ARE CROSSED ABOVE OR BELOW.



TYPICAL WATER CONNECTION DETAIL
NOT TO SCALE

NOTES:
1. ALL FITTINGS TO BE INSULATED AND COMPRESSION TYPE. ALL BURIED INSULATORS AND PIPES MUST BE WRAPPED A MINIMUM OF 36" FROM INSULATOR WITH POLYKEN PRIMER AND #932 HI-TACK JOINT WRAP TAPE OR APPROVED EQUAL.
2. PROVIDE A TYPICAL HORIZONTAL "S" CURVE BETWEEN THE CORPORATION STOP AND CURB STOP.



WET TAP DETAIL
NOT TO SCALE

REV.	BY	DATE	DESCRIPTION
2	MM	3/27/24	NEW BUILDING ADDITION
1	MM	1-22-24	RELOCATION OF CULVERT OUTLET

THIS SHEET IS NOT VALID WITHOUT ALL OF THE SHEETS THAT COMPRISE THE SET

ARDEN CONSULTING ENGINEERS, PLLC
P.O. BOX 340 MONROE, N.Y.
TEL: (845) 782-8114
WWW.ARDENCONSULTING.NET

HOUSE OF WORSHIP
1 ROANOKE DR
VILLAGE OF SOUTH BLOOMING GROVE
ORANGE COUNTY, NEW YORK

WATER SUPPLY DETAILS

JOB#: 22-038
SCALE: AS NOTED
DATE: 03-01-23
DRAWN: MM
CHECKED: MM
SHEET NO. 08 of 10

MICHAEL A. MORGANTE, P.E.
LIC. NO. 78577

WARNING- IT IS A VIOLATION OF NEW YORK EDUCATIONAL LAW, SECTION 7209.2, FOR ANY PERSON, UNLESS ACTING UNDER THE DIRECTION OF A LICENSED PROFESSIONAL ENGINEER OR LAND SURVEYOR, TO ALTER THIS DOCUMENT IN ANY WAY. IF ALTERED, THE ALTERING PERSON SHALL COMPLY WITH THE REQUIREMENTS OF NEW YORK EDUCATIONAL LAW, SECTION 7209.2

ONLY MAPS WITH EMBOSSED SEALS ARE GENUINE COPIES OF THE ORIGINAL WORK AND OPINION. MAPS NOT BEARING EMBOSSED SEALS SHOULD NOT BE RELIED UPON SINCE OTHER THAN EMBOSSED-SEAL COPIES MAY CONTAIN UNAUTHORIZED AND UNDETECTABLE MODIFICATIONS, DELETIONS, ADDITIONS AND CHANGES.

Dig Safely. New York
Call 811
before you dig

EXISTING CONDITIONS & SURVEY NOTES:

1. SURVEYED WITHOUT THE BENEFIT OF A TITLE SEARCH. SUBJECT TO COVENANTS, EASEMENTS, RESTRICTIONS, CONDITIONS AND AGREEMENTS OF RECORD.
2. CERTIFICATIONS INDICATED HEREON SIGNIFY THAT THIS SURVEY WAS PREPARED IN ACCORDANCE WITH THE EXISTING CODE OF PRACTICE FOR PROFESSIONAL LAND SURVEYORS AS ADOPTED BY THE NEW YORK STATE ASSOCIATION OF PROFESSIONAL LAND SURVEYORS. SAID CERTIFICATIONS SHALL RUN ONLY TO THE PERSON SO NOTED.
3. CERTIFICATIONS ARE NOT TRANSFERABLE TO ADDITIONAL INSTITUTIONS. THEIR SUCCESSORS AND/OR ASSIGNS, OR SUBSEQUENT OWNERS.
4. SUBSURFACE STRUCTURES NOT VISIBLE OR READILY APPARENT ARE NOT SHOWN AND THEIR LOCATION AND EXTENT ARE NOT CERTIFIED. THE LOCATION OF UNDERGROUND IMPROVEMENTS OR ENCROACHMENTS ARE NOT ALWAYS KNOWN AND OFTEN MUST BE ESTIMATED. IF ANY UNDERGROUND IMPROVEMENTS OR ENCROACHMENTS EXIST OR ARE SHOWN, THE IMPROVEMENTS OR ENCROACHMENTS ARE NOT COVERED BY THIS CERTIFICATE. THE CONTRACTOR SHALL COMPLY WITH NEW YORK STATE INDUSTRIAL CODE RULE 753 - 48 HOURS PRIOR TO DIGGING CALL DIGSAFELY NEW YORK 1-800-962-7962 TO HAVE PUBLIC UTILITY LOCATIONS PAINTED.
6. ONLY TITLE SURVEYS BEARING THE MAKERS EMBOSSED SEAL SHOULD BE RELIED UPON SINCE OTHER THAN EMBOSSED-SEAL COPIES MAY CONTAIN UNAUTHORIZED AND UNDETECTABLE MODIFICATIONS, DELETIONS, ADDITIONS, AND CHANGES.
7. BOUNDARY LINES SHOWN HEREON ARE APPROXIMATE AND ARE SUBJECT TO WHATEVER STATE OF FACTS THAT AN ACCURATE BOUNDARY SURVEY MAY REVEAL.

GRADING NOTES:

1. PRIOR TO SITE DISTURBANCE, CONTRACTOR TO INSTALL EROSION & SEDIMENT CONTROL MEASURES.
2. IF ROCK IS ENCOUNTERED DURING CONSTRUCTION & REMOVAL BY BLASTING IS REQUIRED, THE CONTRACTOR SHALL OBTAIN ALL NECESSARY APPROVALS AND PERMITS REQUIRED BY THE AUTHORITY HAVING JURISDICTION.
3. ALL BLASTING OPERATIONS WILL ADHERE TO NEW YORK STATE AND LOCAL AUTHORITY ORDINANCES GOVERNING THE USE OF EXPLOSIVES. THE STATE REGULATIONS ARE CONTAINED IN 12 NYCRR 39 AND INDUSTRIAL CODE RULE 753.
4. STRIP ALL TOPSOIL PRIOR TO COMMENCING EARTHWORK OPERATIONS. TOPSOIL MAY BE STORED AND REUSED IN LAWN AND PLANTING AREAS ONLY. TOPSOIL AND SEED ALL AREAS DISTURBED BY CONSTRUCTION THAT ARE TO REMAIN GREEN.
5. BOX ALL TREES AND HOUSE ALL SHRUBS AND HEDGES BEFORE PLACING EARTH AGAINST OR NEAR THEM. ORNAMENTAL TREES, SHRUBS AND HEDGES WHICH MUST BE REMOVED DURING CONSTRUCTION SHALL BE HEALED IN AND RE-PLANTED IN AS GOOD A CONDITION AS THEY WERE BEFORE THEIR REMOVAL. ANY DAMAGED TREES, SHRUBS, AND/OR HEDGES SHALL BE REPLACED AT THE CONTRACTOR'S EXPENSE.
6. ALL EARTHWORK SHALL BE SMOOTHLY AND EVENLY BLENDED INTO EXISTING CONDITIONS. NO WORK, STORAGE OR TRESPASS SHALL BE PERMITTED BEYOND THE BOUNDARIES OF ANY EASEMENT OR PROPERTY LINE.
7. REMOVE ALL VEGETATION, TREES, STUMPS, GRASSES, ORGANIC SOILS, DEBRIS AND DELETERIOUS MATERIALS WITHIN THE AREAS SLATED FOR CONSTRUCTION.
8. IF PREVIOUSLY UNKNOWN CULTURAL ARCHEOLOGICAL, OR HISTORIC REMAINS OR ARTIFACTS ARE DISCOVERED IN THE COURSE OF CONSTRUCTION OF THIS PROJECT, THE PROJECT SPONSORS SHALL SUSPEND CONSTRUCTION OPERATIONS IN THE PERTINENT AREA AND SHALL NOTIFY THE PROJECT ENGINEER.

DEMOLITION NOTES:

1. REFER TO REQUIREMENTS OUTLINED IN THE EROSION & SEDIMENTS CONTROL PLANS & NOTES PRIOR TO COMMENCEMENT OF WORK.
2. EXISTING STRUCTURES ARE TO BE REMOVED PRIOR TO CONSTRUCTION OF NEW IMPROVEMENTS.
3. BUILDING(S)/STRUCTURE(S) TO BE DEMOLISHED ARE SHOWN FOR REFERENCE PURPOSES ONLY AND ARE NOT TO BE DEMOLISHED AS PART OF THIS WORK. PRIOR TO DEMOLISHING ANY BUILDINGS/STRUCTURES, THE CONTRACTOR SHALL PERFORM A PRE-DEMOLITION SURVEY IN ACCORDANCE WITH STATE AND FEDERAL REGULATIONS GOVERNING THE DISPOSAL OF SOLID WASTE. THE CONTRACTOR SHALL OBTAIN ALL NECESSARY PERMITS AND APPROVALS BY THE AUTHORITY HAVING JURISDICTION.
4. CONFORM TO APPLICABLE CODE FOR DEMOLITION OF STRUCTURES, SAFETY OF ADJACENT STRUCTURES, DUST CONTROL, RUNOFF CONTROL, AND HAULING, DISPOSAL AND STORAGE OF DEBRIS.
5. PROVIDE, ERECT, AND MAINTAIN TEMPORARY BARRIERS AND SECURITY DEVICES.
6. MAINTAIN EXISTING UTILITIES TO REMAIN IN SERVICE AND PROTECT THEM AGAINST DAMAGE DURING SELECTIVE DEMOLITION OPERATIONS. DO NOT INTERRUPT EXISTING UTILITIES SERVING OPERATING FACILITIES, EXCEPT WHEN AUTHORIZED IN WRITING BY OWNER AND AUTHORITIES HAVING JURISDICTION.
7. NOTIFY ADJACENT OWNERS OF WORK THAT MAY AFFECT THEIR PROPERTY, POTENTIAL NOISE, UTILITY OUTAGE, OR DISRUPTION. COORDINATE WITH OWNER.
8. PREVENT MOVEMENT OR SETTLEMENT OF ADJACENT STRUCTURES. PROVIDE BRACING AND SHORING.
9. LOCATE AND IDENTIFY ALL EXISTING UTILITIES WITHIN THE CONSTRUCTION AREA. DISCONNECT AND SEAL OR CAP OFF UTILITY SERVICES THAT WILL BE AFFECTED BY THIS PROJECT. NOTIFY AFFECTED UTILITY COMPANIES BEFORE STARTING WORK AND COMPLY WITH THEIR REQUIREMENTS. VERIFY THAT UTILITIES HAVE BEEN DISCONNECTED AND CAPPED.
10. DEMOLISH AND REMOVE COMPONENTS IN AN ORDERLY AND CAREFUL MANNER.
11. PROTECT EXISTING FEATURES THAT ARE NOT TO BE DEMOLISHED.
12. CONDUCT OPERATIONS WITH MINIMUM INTERFERENCE TO PUBLIC OR PRIVATE ACCESSES.
13. MAINTAIN EGRESS AND ACCESS AT ALL TIMES. DO NOT CLOSE OR OBSTRUCT ROADWAYS, OR SIDEWALKS WITHOUT PERMITS. COORDINATE WITH AUTHORITY HAVING JURISDICTION.
14. CEASE OPERATIONS IMMEDIATELY IF ADJACENT STRUCTURES APPEAR TO BE IN DANGER. NOTIFY AUTHORITY HAVING JURISDICTION.
15. ROUGH GRADE AND COMPACT AREAS AFFECTED BY DEMOLITION TO MAINTAIN SITE GRADES AND CONTOURS.
16. FIELD VERIFY EXISTING CONDITIONS AND CORRELATE WITH REQUIREMENTS INDICATED ON DEMOLITION PLAN TO DETERMINE EXTENT OF SELECTIVE DEMOLITION REQUIRED.
17. CONDUCT DEMOLITION OPERATIONS AND REMOVE DEBRIS TO ENSURE MINIMUM INTERFERENCE WITH SELECTIVE DEMOLITION OPERATIONS.
18. CONDUCT DEMOLITION OPERATIONS TO PREVENT INJURY TO PEOPLE AND DAMAGE TO ADJACENT BUILDINGS AND FACILITIES TO REMAIN. ENSURE SAFE PASSAGE OF PEOPLE AROUND SELECTIVE DEMOLITION AREA.
19. USE WATER MIST, TEMPORARY ENCLOSURES AND OTHER SUITABLE METHODS TO LIMIT THE SPREAD OF DUST AND DIRT. COMPLY WITH GOVERNING ENVIRONMENTAL PROTECTION REGULATIONS. DO NOT USE WATER WHEN IT MAY DAMAGE EXISTING CONSTRUCTION, SUCH AS CAUSING ICING, FLOODING, AND TRANSPORTING POLLUTANTS.
20. REMOVE AND TRANSPORT DEBRIS IN A MANNER THAT WILL PREVENT SPILLAGE ON ADJACENT SURFACES AND AREAS.
21. CLEAN ADJACENT STRUCTURES AND IMPROVEMENTS OF DUST, DIRT AND DEBRIS CAUSED BY SELECTIVE DEMOLITION OPERATIONS. RETURN ADJACENT AREAS TO CONDITION EXISTING BEFORE START OF SELECTIVE DEMOLITION.
22. PROMPTLY DISPOSE OF DEMOLISHED MATERIALS. ALL DEBRIS RESULTING FROM DEMOLITION ACTIVITIES SHALL BE RESPONSIBLY OFF-SITE AT A FACILITY APPROVED TO RECEIVE THE DEBRIS. DO NOT ALLOW DEMOLISHED MATERIALS TO ACCUMULATE ON-SITE. DO NOT BURN DEMOLISHED MATERIALS ON-SITE.

GENERAL CONSTRUCTION:

1. THE CONTRACTOR SHALL PROTECT EXISTING PROPERTY LINE MONUMENTATION ANY MONUMENTATION DISTURBED OR DESTROYED AS JUDGED BY THE ENGINEER OR OWNER, SHALL BE REPLACED AT THE CONTRACTOR'S EXPENSE AND UNDER THE SUPERVISION OF A NEW YORK STATE LICENSED LAND SURVEYOR.
2. ALL PAVEMENT RESTORATION SHALL MEET AND MATCH EXISTING GRADES.
3. ALL SAWCUT LINES SHALL BE PARALLEL AND CURVILINEAR TO EXISTING OR PROPOSED CURBING AND SHALL BE A CONSTANT DISTANCE OF 18" MIN AWAY.
4. ALL ARCHITECTURE IS SUBJECT TO PLANNING BOARD REVIEW.
5. NOTIFY ENGINEER 48 HOURS PRIOR TO INITIALIZATION OF ANY WORK ON SITE.
6. THE ENGINEER SHALL BE NOTIFIED IN WRITING OF ANY CONDITIONS THAT VARY FROM THOSE SHOWN ON THE PLANS. THE CONTRACTOR'S WORK SHALL NOT VARY FROM THE PLANS WITHOUT PRIOR REVIEW FROM THE ENGINEER.
7. CONTRACTOR IS RESPONSIBLE FOR EMPLOYING AND MAINTAINING ALL TRAFFIC CONTROL AND SAFETY MEASURES DURING CONSTRUCTION.
8. CONTRACTOR IS RESPONSIBLE FOR PROPERLY & SAFELY MAINTAINING AREA BETWEEN ALL ADJOINING PROPERTIES.
9. NO WORK, STORAGE OR TRESPASS SHALL BE PERMITTED BEYOND THE SITE PROPERTY LINES OR PUBLIC RIGHT-OF-WAY.
10. ALL EXISTING LAWN AREA, CURBING, PAVING, SIDEWALKS, CULVERTS OR OTHER PUBLIC OR PRIVATE PROPERTY DAMAGED BY TRENCHING OR EXCAVATION OPERATIONS SHALL BE REPLACED OR REPAIRED TO A CONDITION EQUAL TO EXISTING, AS DESCRIBED IN CONTRACT DOCUMENTS OR AS ORDERED BY ENGINEER (AOBE). MAILBOXES, SIGN POSTS, ETC. SHALL BE PROTECTED OR REMOVED AND REPLACED EXACTLY AS THEY WERE BEFORE BEING DISTURBED. REMOVE AND REPLACE AFFECTED CURBING AND SIDEWALK TO NEAREST JOINT. REMOVE PAVEMENT AND REPLACE TO SAW CUT LINE, SAW CUT IN STRAIGHT LINE TO POINT NEEDED TO BLEND GRADE. REMOVE LAWN AND REPLACE TO MINIMUM LIMIT OF EXCAVATION.
11. NO SITE PREPARATION OR CONSTRUCTION SHALL COMMENCE UNTIL ALL REQUIRED PERMITTING AND APPROVALS HAVE BEEN OBTAINED.
12. MATERIALS, WORKMANSHIP, AND CONSTRUCTION FOR THE SITE IMPROVEMENTS SHOWN HEREON SHALL BE IN ACCORDANCE WITH:
 - A. NEW YORK STATE DEPARTMENT OF TRANSPORTATION " STANDARD SPECIFICATIONS", 2008, AS SUPPLEMENTED.
 - B. CURRENT PREVAILING MUNICIPAL, COUNTY, AND/OR STATE AGENCY SPECIFICATIONS, STANDARDS, CONDITIONS, AND REQUIREMENTS.
 - C. CURRENT PREVAILING UTILITY COMPANY/AUTHORITY SPECIFICATIONS, STANDARDS, AND REQUIREMENTS.
 - D. CURRENT MANUFACTURER SPECIFICATIONS, STANDARDS, AND REQUIREMENTS.

PAVING:

1. NO VEHICULAR TRAFFIC OF ANY SORT SHALL BE PERMITTED ON THE SURFACE OF SUBBASE COURSE MATERIAL ONCE IT HAS BEEN FINE GRADED, COMPACTED, AND READY FOR PAVING. SUBBASE MATERIAL SO PREPARED FOR PAVING SHALL BE PAVED WITHIN THREE DAYS OF PREPARATION.
2. SUBBASE MATERIAL AND THE VARIOUS ASPHALT CONCRETE MATERIALS CALLED FOR IN THESE DRAWINGS SHALL CONFORM WITH THE REFERENCED SECTION OF THE NEW YORK STATE DEPARTMENT OF TRANSPORTATION STANDARD SPECIFICATIONS FOR CONSTRUCTION AND MATERIALS, DATED MAY 1, 2008. CONSTRUCTION SHALL BE AS FURTHER SET FORTH IN THOSE SPECIFICATIONS AND AS OTHERWISE PROVIDED FOR IN THESE DRAWINGS.
3. PLACE ASPHALT CONCRETE MIXTURE ON PREPARED SURFACE, SPREAD AND STRIKE-OFF USING A SELF-PROPELLED PAVING MACHINE WITH VIBRATING SCREED. PLACEMENT IN INACCESSIBLE AND SMALL AREAS MAY BE BY HAND.
4. PROVIDE JOINTS BETWEEN OLD AND NEW PAVEMENTS OR BETWEEN SUCCESSIVE DAYS WORK.
5. TACK COAT MEANS SPECIFIED OR CALLED OUT ON THE DRAWINGS OR REQUIRED BY THE REFERENCED SPECIFICATION SHALL CONFORM WITH THE FOLLOWING:
 - A. TACK COAT SHALL MEET THE MATERIAL REQUIREMENTS OF 702-90 ASPHALT EMULSION FOR TACK COAT OF THE NEW YORK STATE DEPARTMENT OF TRANSPORTATION STANDARD SPECIFICATIONS FOR CONSTRUCTION AND MATERIALS, DATED MAY 1, 2008, SHALL BE APPLIED IN ACCORDANCE WITH SECTION 407 - TACK COAT SHALL BE IN ACCORDANCE WITH THOSE SPECIFICATIONS AND AS OTHERWISE PROVIDED FOR IN THESE DRAWINGS.
 - B. REMOVE LOOSE AND FOREIGN MATERIAL FROM ASPHALT SURFACE BEFORE PAVING NEXT COURSE. USE POWER BROOMS, BLOWERS OR HAND BROOM.
 - C. APPLY TACK COAT TO ASPHALT PAVEMENT SURFACES & SURFACES OF CURBS, GUTTERS, MANHOLES, AND OTHER STRUCTURES PROJECTING INTO OR ABUTTING PAVEMENT. DRY TO A "TACKY" CONSISTENCY BEFORE PAVING.
 - D. TACK COAT ENTIRE VERTICAL SURFACE OF ABUTTING EXISTING PAVEMENT.
6. AFTER COMPLETION OF PAVING AND SURFACING OPERATIONS, CLEAN SURFACES OF EXCESS OR SPILLED ASPHALT, GRAVEL OR STONE MATERIALS TO THE SATISFACTION OF THE ENGINEER.
7. ALL CURBING SHALL BE CONCRETE.

STRIPING:

1. AREAS DISTURBED AS INDICATED ON THE PLANS AND/OR IN ACCORDANCE WITH ALL APPLICABLE LOCAL, STATE AND FEDERAL REQUIREMENTS.
2. COLOR: DRIVE LANE DIVIDERS-WHITE OR AOBE NO PARKING ZONE WARNINGS-WHITE OR AOBE PARKING DIVIDERS-WHITE OR AOBE WALKING LINES-WHITE OR AOBE HANDICAP PARKING LINES & SYMBOL-BLUE.

SITE PLAN MAP NOTES:

1. NO BUILDING PERMIT FOR A BUILDING SUBJECT TO SITE PLAN APPROVAL SHALL BE ISSUED BY THE BUILDING INSPECTOR EXCEPT UPON AUTHORIZATION OF AND IN CONFORMITY WITH THE SITE PLAN APPROVED BY THE PLANNING BOARD.
2. ALL TRAFFIC CONTROL DEVICES SHALL BE IN ACCORDANCE WITH THE NEW YORK STATE MANUAL OF UNIFORM TRAFFIC CONTROL DEVICES.

UTILITY PLAN NOTES:

1. ALL UNDERGROUND UTILITIES ARE SHOWN IN THEIR RELATIVE POSITION AND ARE FOR INFORMATIONAL PURPOSES ONLY. CONTRACTOR TO VERIFY THEIR ACTUAL LOCATION IN THE FIELD PRIOR TO THE COMMENCEMENT OF CONSTRUCTION.
2. ANY CONDITION ENCOUNTERED IN THE FIELD DIFFERING FROM THOSE SHOWN HEREON, SHALL BE REPORTED TO THE DESIGN ENGINEER BEFORE CONSTRUCTION IS TO PROCEED.
3. SEWER MAINS IN RELATION TO WATER MAINS: WHERE POSSIBLE, SEWERS SHALL BE LAID AT LEAST 10 (TEN) FEET HORIZONTALLY FROM ANY EXISTING OR PROPOSED WATER MAIN. VERTICAL SEPARATION SHALL BE MAINTAINED TO PROVIDE 18 (EIGHTEEN) INCHES BETWEEN TOP OF SEWER AND BOTTOM OF THE WATER MAIN AT UTILITY CROSSINGS. WHEN NOT POSSIBLE TO OBTAIN THE PROPER VERTICAL SEPARATION, SEWER PIPE SHALL BE PRESSURE RATED AND TESTED @ 150psi. 10 (TEN) FEET ON EACH SIDE OF THE WATER MAIN BEING CROSSED.
4. ALL PROPOSED UTILITIES SHALL BE COORDINATED WITH BUILDING PLANS FOR ANY CONNECTIONS.
5. ALL STORM SEWER SHALL BE SMOOTH INTERIOR HDPE UNLESS OTHERWISE SPECIFIED.
6. ALL GRAVITY SANITARY SEWER SHALL BE SDR 35 PVC, CONFORMING TO ASTM SPECIFICATION D-3034 MINIMUM PIPE STIFFNESS (F/IN). AT 5% DEFLECTION SHALL BE 46 PSI WHEN TESTED IN ACCORDANCE WITH ASTM SPECIFICATION D-2412. ALL JOINTS AND CONNECTIONS SHALL BE MADE WATERTIGHT.
7. CONTRACTOR TO VERIFY STATUS OF ALL UTILITY SERVICES PRIOR TO INTERRUPTION.
8. EXPLORATORY EXCAVATIONS SHALL BE PERFORMED BY THE CONTRACTOR AT ALL UTILITY CONNECTION LOCATIONS AND AS NEEDED TO VERIFY EXISTING CONDITIONS PRIOR TO PERFORMING WORK.
9. BEFORE CONSTRUCTING LINES TO CONNECT TO EXISTING UTILITIES, VERIFY EXISTING UTILITY INVERTS AND NOTIFY THE ENGINEER IF ANY VARIATION FROM THE PLAN IS REQUIRED.
10. THE CONTRACTOR SHALL MAINTAIN ALL EXISTING UTILITIES IN SERVICE FOR THE DURATION OF THE WORK.
11. THE CONTRACTOR SHALL COMPLY WITH ALL REQUIRED PERMITS AND ASSOCIATED CONDITIONS.
12. CONTRACTOR SHALL BE RESPONSIBLE FOR DEWATERING UTILITY TRENCHES AND EXCAVATIONS AND FOR THE MAINTENANCE OF SURFACE DRAINAGE DURING THE COURSE OF THE WORK.
13. ALL PROPOSED UTILITIES SHALL TERMINATE 5 FEET FROM ANY PROPOSED BUILDING FACE. CONTRACTOR TO COORDINATE WITH BUILDING PLANS FOR ANY CONNECTIONS.
14. A NEW YORK STATE LICENSED PROFESSIONAL ENGINEER SHALL INSPECT THE SANITARY FACILITIES (WATER DISTRIBUTION, ANY WATER TREATMENT, AND SEWAGE FACILITIES) AT THE TIME OF CONSTRUCTION. PRIOR TO OCCUPANCY OF THE DWELLING(S), THE ENGINEER SHALL CERTIFY TO THE LOCAL CODE ENFORCEMENT OFFICER THAT THE FACILITIES HAVE BEEN INSTALLED IN ACCORDANCE WITH THE APPROVED PLANS.
16. TELEPHONE, ELECTRIC, AND GAS LINES SHALL BE INSTALLED UNDERGROUND. CROSSINGS OF PROPOSED PAVEMENTS SHALL BE INSTALLED PRIOR TO THE CONSTRUCTION OF PAVEMENT TOP COURSE.

GENERAL NOTES:

1. UNDERGROUND FACILITIES AND STRUCTURES SHOWN HEREON WERE TAKEN FROM DATA MONUMENTATION DISTURBED OR DESTROYED AS JUDGED BY THE ENGINEER OR OWNER. STRUCTURES AND SURFACE FEATURES SHOWN HEREON ARE THE RESULT OF A FIELD SURVEY UNLESS OTHERWISE NOTED. THERE MAY BE OTHER UNDERGROUND UTILITIES, THE EXISTENCE OF WHICH ARE NOT KNOWN OR CERTIFIED BY THE UNDERSIGNED. SIZE AND LOCATION OF ALL UNDERGROUND UTILITIES AND STRUCTURES MUST BE VERIFIED BY THE APPROPRIATE AUTHORITIES. THE UNDERGROUND FACILITIES PROTECTIVE ORGANIZATION MUST BE NOTIFIED PRIOR TO CONDUCTING TEST BORINGS, EXCAVATION AND CONSTRUCTION.
2. THE UNDERGROUND UTILITIES SHOWN HAVE BEEN LOCATED FROM FIELD SURVEY INFORMATION AND EXISTING DRAWINGS. THE SURVEYOR MAKES NO GUARANTEES THAT THE UNDERGROUND UTILITIES SHOWN COMPRISE ALL SUCH UTILITIES IN THE AREA. EITHER IN SERVICE OR ABANDONED. THE SURVEYOR FURTHER DOES NOT WARRANT THAT THE UNDERGROUND UTILITIES SHOWN ARE IN THE EXACT LOCATION INDICATED ALTHOUGH THE SURVEYOR DOES CERTIFY THAT THEY ARE LOCATED AS ACCURATELY AS POSSIBLE FROM INFORMATION AVAILABLE. THE SURVEYOR HAS NOT PHYSICALLY LOCATED THE UNDERGROUND UTILITIES.
3. CONTRACTOR SHALL FIELD VERIFY EXISTING GRADES, EXISTING STRUCTURE LOCATIONS AND OTHER EXISTING CONDITIONS PRIOR TO CONSTRUCTION AND SHALL REPORT ANY DISCREPANCIES TO THE OWNER'S REPRESENTATIVE FOR FURTHER RESOLUTION. SUCH CONDITIONS COULD RENDER THE DESIGNS HEREON INAPPROPRIATE OR INEFFECTIVE.
4. THE CONTRACTOR'S ATTENTION IS DIRECTED TO THE FACT THAT OTHER CONTRACTORS MAY BE WORKING IN THE AREA ON OTHER CONSTRUCTION AT THE SAME TIME THAT WORK IS PERFORMED UNDER THIS CONTRACT. THE CONTRACTOR SHALL BE AWARE OF THE NATURE AND EXTENT OF THE OTHER WORK AND SHALL COORDINATE AND CONDUCT HIS OWN OPERATION SO THAT THERE WILL BE NO CONFLICT IN OPERATIONS.
5. SINCE THIS PROJECT INVOLVES CONSTRUCTION WITHIN AN ACTIVE ROADWAY, IT IS IMPERATIVE THAT THE CONSTRUCTION BE CARRIED FORTH IN SUCH A MANNER AS TO INSURE THAT PROPER TRAFFIC FLOW IS MAINTAINED DURING CONSTRUCTION. THE CONTRACTOR SHALL PROVIDE MAINTENANCE AND PROTECTION OF TRAFFIC IN ACCORDANCE WITH THE MANUAL OF UNIFORM TRAFFIC CONTROL DEVICES (MUTCD) AND STANDARD SPECIFICATIONS.
6. THE CONTRACTOR SHALL VERIFY ALL FIELD CONDITIONS AND DIMENSIONS AND SHALL BE RESPONSIBLE FOR FIELD FIT FINISH AND QUALITY OF WORK AND MATERIALS USED IN THE CONSTRUCTION. NO ALLOWANCE SHALL BE MADE ON BEHALF OF THE CONTRACTOR FOR ANY ERROR OR NEGLECT ON HIS PART.
7. THE CONTRACTOR IS RESPONSIBLE FOR THE REPLACEMENT AND RESTORATION OF ALL NATURAL AND MANMADE FEATURES WHETHER SHOWN ON THE PLANS OR ENCOUNTERED IN THE FIELD. IT IS THE INTENTION OF THE PLANS TO SHOW ONLY MAJOR FEATURES TO BE PROTECTED, RESTORED OR REPLACED.
8. PROTECTION AND RESTORATION OF PROPERTY SHALL BE IN ACCORDANCE WITH THE NYSDOT STANDARD SPECIFICATIONS.
9. TOPSOIL SHALL BE PLACED AND AREAS SHALL BE SEEDED AS SOON AS FINAL GRADES ARE ESTABLISHED ON PERMANENT SLOPES. SLOPES SHALL ALSO BE MULCHED.
10. THE CONTRACTOR SHALL CONTACT ALL THE APPROPRIATE PARTIES WITH JURISDICTION OVER THE UTILITIES ENTERING OR NEAR THE PROJECT AREA PRIOR TO INITIATION OF CONSTRUCTION ACTIVITIES AND PROVIDE THOSE AGENCIES WITH 72 HOURS NOTIFICATION.
11. THE CONTRACTOR SHALL VERIFY THE LOCATION OF AND SHALL BE RESPONSIBLE FOR THE PRESERVATION OF ALL PUBLIC AND PRIVATE UNDERGROUND AND SURFACE UTILITIES AND STRUCTURES AT OR ADJACENT TO THE SITE OF CONSTRUCTION. IN SO FAR AS THEY MAY BE ENDANGERED BY HIS OPERATIONS, THIS SHALL HOLD TRUE WHETHER OR NOT THEY ARE SHOWN ON THE CONTRACT DRAWINGS. IF THEY ARE SHOWN ON THE DRAWINGS, THEIR LOCATIONS ARE NOT GUARANTEED EVEN THOUGH THE INFORMATION WAS OBTAINED FROM THE BEST AVAILABLE SOURCES, AND IN ANY EVENT, OTHER UTILITIES NOT SHOWN ON THESE PLANS MAY BE ENCOUNTERED IN THE FIELD. THE CONTRACTOR SHALL, AT HIS OWN EXPENSE, REPAIR OR REPLACE ANY STRUCTURES OR UTILITIES THAT HE DAMAGES, AND SHALL CONTINUOUSLY PROCEED WITH CAUTION TO PREVENT UNDUE INTERRUPTION TO UTILITY SERVICES.
12. IF TEMPORARY UTILITY SERVICES ARE REQUIRED, THE CONTRACTOR SHALL SEE TO IT THAT THEY ARE PROVIDED, AT NO ADDITIONAL COST TO THE OWNER, AND IT SHALL BE HIS RESPONSIBILITY TO MAINTAIN SUCH TEMPORARY FACILITIES FOR THE DURATION OF THE PROJECT AS NECESSARY.
13. ALL EPOXY PAVEMENT MARKINGS AND ALL SIGNS SHALL BE IN CONFORMANCE WITH THE NYSDOT MUTCD.
14. ALL SIGNING WILL BE IN ACCORDANCE WITH THE NATIONAL MANUAL OF UNIFORM TRAFFIC CONTROL DEVICES WITH NYS SUPPLEMENT, MOST RECENT VERSION.
15. PRIOR TO LEAVING THE WORK SITE EACH DAY, THE CONTRACTOR SHALL REMOVE OR PROTECT ANY PART OF THE WORK SITE THAT IS CONSIDERED HAZARDOUS TO THE TRAVELING PUBLIC, BY THE VILLAGE ENGINEER OR POLICE DEPARTMENT.
16. DURING ALL CONSTRUCTION OPERATIONS THE CONTRACTOR SHALL MAINTAIN ACCESS TO EACH ADJACENT SITE. IF CONDITIONS REQUIRE THAT ACCESS BE TEMPORARILY CLOSED, THE CONTRACTOR SHALL NOTIFY THE OWNER AT LEAST 24 HOURS IN ADVANCE. ALL ACCESS DRIVES WILL BE OPEN FOR SAFE USE AT THE END OF EACH WORK DAY.
17. AREAS DISTURBED NOT RECEIVING PAVEMENT OR CONCRETE SHALL BE TOPSOILED, SEEDED, AND MULCHED IN ACCORDANCE WITH SPECIFICATIONS ON ATTACHED SHEETS.
21. THE CONTRACTOR IS RESPONSIBLE FOR PROJECT SAFETY, INCLUDING PROVISION OF ALL APPROPRIATE SAFETY DEVICES AND TRAINING REQUIRED.
22. ARDEN CONSULTING ENGINEERS, PLLC WILL REVIEW AND APPROVE OR TAKE OTHER APPROPRIATE ACTION ON THE CONTRACTOR SUBMITTALS, SUCH AS SHOP DRAWING, PRODUCT DATA, SAMPLES, AND OTHER DATA, WHICH THE CONTRACTOR IS REQUIRED TO SUBMIT, BUT ONLY FOR THE LIMITED PURPOSE OF CHECKING FOR CONFORMANCE WITH THE DESIGN INTENT AND THE INFORMATION SHOWN IN THE CONSTRUCTION CONTRACT DOCUMENTS. CONSTRUCTION MEANS AND/OR METHODS, COORDINATION OF THE WORK WITH OTHER TRADES, AND CONSTRUCTION SAFETY PRECAUTIONS ARE THE SOLE RESPONSIBILITY OF THE CONTRACTOR. ARDEN CONSULTING ENGINEERS, PLLC SHOP DRAWING REVIEW SHALL BE CONDUCTED WITH REASONABLE PROMPTNESS WHILE ALLOWING SUFFICIENT TIME TO PERMIT ADEQUATE REVIEW. REVIEW OF A SPECIFIC ITEM SHALL NOT INDICATE THAT ARDEN CONSULTING ENGINEERS, PLLC HAS REVIEWED THE ENTIRE ASSEMBLY OF WHICH THE ITEM IS A COMPONENT. ARDEN CONSULTING ENGINEERS, PLLC WILL NOT BE RESPONSIBLE FOR ANY DEVIATIONS FROM THE CONSTRUCTION DOCUMENTS NOT BROUGHT TO ITS ATTENTION, IN WRITING, BY THE CONTRACTOR. ARDEN CONSULTING ENGINEERS, PLLC WILL NOT BE REQUIRED TO REVIEW PARTIAL SUBMISSIONS OF CORRELATED ITEMS NOT RECEIVED.
23. NEITHER THE PROFESSIONAL ACTIVITIES OF ARDEN CONSULTING ENGINEERS, PLLC, NOR THE PRESENCE OF ARDEN CONSULTING ENGINEERS, PLLC OR ITS EMPLOYEES AND SUB-CONSULTANTS AT A CONSTRUCTION/PROJECT SITE, SHALL RELIEVE THE GENERAL CONTRACTOR OF HIS OBLIGATIONS, DUTIES AND RESPONSIBILITIES INCLUDING, BUT NOT LIMITED TO, CONSTRUCTION MEANS, METHODS, SEQUENCE, TECHNIQUES OR PROCEDURES NECESSARY FOR PERFORMING, SUPERINTENDING AND COORDINATING THE WORK IN ACCORDANCE WITH THE CONTRACT DOCUMENTS AND ANY HEALTH AND SAFETY PRECAUTIONS REQUIRED BY ANY REGULATORY AGENCIES. ARDEN CONSULTING ENGINEERS, PLLC AND ITS PERSONNEL HAVE NO AUTHORITY TO EXERCISE ANY CONTROL OVER ANY CONSTRUCTION CONTRACTOR OR ITS EMPLOYEES IN CONNECTION WITH THEIR WORK OR ANY HEALTH OR SAFETY PROGRAMS OR PROCEDURES. THE GENERAL CONTRACTOR SHALL BE SOLELY RESPONSIBLE FOR JOB SITE SAFETY. ARDEN CONSULTING ENGINEERS, PLLC SHALL BE INDEMNIFIED BY THE GENERAL CONTRACTOR AND SHALL BE NAMED AN ADDITIONAL INSURED UNDER THE GENERAL CONTRACTOR'S POLICIES OF GENERAL LIABILITY INSURANCE.
24. IF THE CONTRACTOR DEVIATES FROM THE PLANS AND SPECIFICATIONS, INCLUDING THE NOTES CONTAINED HEREIN, WITHOUT FIRST OBTAINING THE PRIOR WRITTEN AUTHORIZATION OF THE DESIGN ENGINEER AND MUNICIPAL BUILDING DEPARTMENT AND/OR MUNICIPAL ENGINEER FOR SUCH DEVIATIONS, CONTRACTOR SHALL BE SOLELY RESPONSIBLE FOR THE PAYMENT OF ALL COSTS INCURRED IN CORRECTING ANY WORKS DONE WHICH DEVIATES FROM THE PLANS, ALL FINES AND/OR PENAL TIES ASSESSED WITH RESPECT HERETO AND ALL COMPENSATORY OR PUNITIVE DAMAGES RESULTING THEREFROM. THE CONTRACTOR SHALL INDEMNIFY AND HOLD THE OWNER, ENGINEER, AND MUNICIPALITY HARMLESS FROM ALL SUCH COSTS RELATED TO SAME.
28. THESE NOTES SHALL APPLY TO ALL SHEETS IN THIS SET.

LAYOUT:

1. THE CONTRACTOR SHALL BE RESPONSIBLE FOR COORDINATING ALL FIELD LAYOUT. THE CONTRACTOR SHALL TAKE TIES TO ALL UTILITY CONNECTIONS AND PROVIDE MARKED-UP AS BUILT PLANS FOR ALL UTILITIES SHOWING TIES TO CONNECTIONS, BENDS, VALVES, LENGTHS OF LINES AND INVERTS. AS-BUILT PLANS SHALL BE REVIEWED BY THE OWNER AND THE ENGINEER AND THE CONTRACTOR SHALL PROVIDE ANY CORRECTION OR ADDITIONS TO THE SATISFACTION OF THE OWNER OR THE ENGINEER BEFORE UTILITIES WILL BE ACCEPTED.
2. THE CONTRACTOR SHALL PROTECT EXISTING PROPERTY MONUMENTATION. ANY MONUMENTATION DISTURBED OR DESTROYED, AS JUDGED BY THE ENGINEER OR OWNER, SHALL BE REPLACED AT THE CONTRACTOR'S EXPENSE AND UNDER THE SUPERVISION OF A NEW YORK STATE LICENSED LAND SURVEYOR.
3. THE ENGINEER SHALL BE NOTIFIED IN WRITING OF ANY CONDITIONS THAT VARY FROM THOSE SHOWN ON THE PLANS. THE CONTRACTOR'S WORK SHALL NOT VARY FROM THE PLANS WITHOUT PRIOR REVIEW BY THE ENGINEER.
4. BUILDING DIMENSIONS TO BE TAKEN FROM ARCHITECTURAL BUILDING PLANS. NOTIFY THE ENGINEER OF ANY DEVIATION FROM CONDITIONS SHOWN ON THIS PLAN.
5. ALL HORIZONTAL AND VERTICAL CONTROL DATA ON THE PROJECT SHALL BE PROVIDED BY A LICENSED SURVEYOR.

TRENCHING & INSTALLATION NOTES:

1. ALL AREAS DISTURBED DURING TRENCHING AND WORK OPERATIONS MUST BE STABILIZED WITHIN 14 DAYS.
2. ALL TRENCHING IN PAVEMENT SHOULD BE SAW-CUT PRIOR TO TRENCHING. PAVEMENT RESTORATIONS MAY REQUIRE ADDITIONAL CUTBACKS AFTER TRENCHING OPERATIONS HAVE BEEN COMPLETED.
3. ALL PAVED AREAS MUST BE RESTORED WITH A MINIMUM OF 4' TEMPORARY PAVING AT THE CLOSE OF EACH DAY'S WORK OPERATED AT AMBIENT TEMPERATURES OF 40 DEGREES AND RISING. ANY PAVING OPERATIONS COMPLETED BELOW 40 DEGREES SHALL BE CONSIDERED TEMPORARY.
5. ALL SIGNS REMOVED FOR CONSTRUCTION MUST BE RESET USING TYPE A POSTS.

ROCK REMOVAL NOTES:

1. ALL RECOMMENDED SAFETY REQUIREMENTS AND STANDARDS REFERENCED AND ANY LOCAL RESTRICTIONS SHALL BE APPLIED AS REQUIRED FOR SAFETY, SECURITY, AND SPECIFICALLY RELATED DETAILS FOR BLASTING PROCEDURES, AT ALL TIMES. FEDERAL, STATE, AND LOCAL LAWS AND ORDINANCES WILL BE FOLLOWED CONCERNING THE TRANSPORTATION AND STORAGE OF EXPLOSIVES.
2. A MINIMUM OF FOUR (4) WEEKS PRIOR TO COMMENCEMENT OF THE INITIAL BLASTING OPERATIONS, THE CONTRACTOR SHALL NOTIFY THE FOLLOWING AGENCIES AS APPROPRIATE: POLICE AGENCIES, GAS AND ELECTRIC SERVICE COMPANIES, TELEPHONE AND CABLE OPERATING COMPANIES, TOWN WATER AND SEWER DEPARTMENTS, NYSDOT, AND LOCAL FIRE, RESCUE, AND AMBULANCE SERVICES.
3. THE CONTRACTOR SHALL BE RESPONSIBLE FOR DAMAGE RESULTING FROM THE USE OF EXPLOSIVES. EXPLOSIVES SHALL BE STORED IN A SECURE MANNER IN COMPLIANCE WITH FEDERAL, STATE, AND LOCAL LAWS AND ORDINANCES.
4. THE CONTRACTOR SHALL NOTIFY EACH PROPERTY AND UTILITY OWNER HAVING A BUILDING, STRUCTURE, OR OTHER INSTALLATION ABOVE OR BELOW GROUND IN PROXIMITY TO THE SITE OF THE WORK OF HIS INTENTION TO USE EXPLOSIVES. NOTICE SHALL BE GIVEN SUFFICIENTLY IN ADVANCE TO ENABLE THE OWNERS TO TAKE STEPS TO PROTECT THEIR PROPERTY. NOTICE SHALL NOT RELIEVE THE CONTRACTOR OF RESPONSIBILITY FOR DAMAGE RESULTING FROM HIS BLASTING OPERATIONS.
5. THE CONTRACTOR SHALL SCHEDULE AND CONDUCT PRE-BLAST SURVEYS WITH PROPERTY OWNERS LOCATED IN THE AREA POTENTIALLY AFFECTED BY AIRBLAST OVERPRESSURE AND GROUND VIBRATION OR AS REQUIRED.
6. THE CONTRACTOR SHALL IMPLEMENT ENGINEERING MEASURES IN ORDER TO MINIMIZE THE POTENTIAL IMPACTS OF DUST, NOISE AND GROUND VIBRATION. BLAST VIBRATION CONTROL WILL BE ACHIEVED BY LIMITING THE CHARGE PER DELAY SO THAT THE PEAK PARTICLE VELOCITY REMAINS BELOW THE SPECIFIED LEVELS.
7. AN APPROPRIATELY QUALIFIED, LICENSED BLASTING SPECIALIST, WITH EXPERIENCE SHALL BE ONSITE AND SUPERVISE BLASTING OPERATIONS. AT ALL TIMES, THE BLASTING AREA SHALL BE RESTRICTED TO BLASTING OPERATIONS AND AUTHORIZED PERSONNEL ONLY.
8. PROTECTIVE MEASURES INCLUDING INSTALLATION OF SIGNAGE, NOTIFICATION OF NEARBY RESIDENTS, TRAFFIC CONTROL AS NECESSARY ALONG NEARBY ROADS, AUDIBLE PRE-BLAST WARNINGS, AND USE OF BLAST MATS SHALL BE IMPLEMENTED.
9. DELIVERY AND TRANSPORT OF EXPLOSIVES FROM THE POWDER MAGAZINES TO THE BLAST AREA WILL BE BY VEHICLES SPECIFICALLY DESIGNED FOR THIS USE BY THE CRITERIA OUTLINED IN THE SAFETY REQUIREMENTS. ONLY AUTHORIZED PERSONS WILL TRANSPORT AND HANDLE THE EXPLOSIVES AS DESIGNATED BY THE ISSUING AUTHORITY OF THOSE LICENSES FOR THIS PURPOSE.
10. MONITORING OF PEAK PARTICLE VELOCITY (INCHES/SECOND) AND PEAK AIRBLAST OVERPRESSURE (PSI) SHALL BE PERFORMED DURING ALL BLASTS.

SPECIAL NOTES:

1. MAINTENANCE AND PROTECTION OF TRAFFIC IS THE RESPONSIBILITY OF THE PERMITTEE. ANY SUBCONTRACTORS WORKING FOR THE PERMITTEE MUST HAVE A COPY OF THE HIGHWAY WORK PERMIT ON THE SITE AND MUST BE FAMILIAR WITH THE TRAFFIC CONTROL REQUIREMENTS. IT IS STRONGLY ADVISED THAT A "TAILGATE" SAFETY MEETING WITH EACH WORK CREW BE INITIATED BEFORE THE START OF WORK.
2. TRAFFIC CONTROL SCHEMES MUST BE IN PLACE, AND MAINTAINED, THROUGHOUT THE DURATION OF WORK.
3. ALL MAINTENANCE AND PROTECTION OF TRAFFIC TO BE IN ACCORDANCE WITH THE NATIONAL MANUAL OF UNIFORM TRAFFIC CONTROL DEVICES AND THE NYS SUPPLEMENT.
4. ANYONE WORKING WITHIN THE HIGHWAY RIGHT-OF-WAY SHALL WEAR HIGH-VISIBILITY APPAREL MEETING THE ANSI 107-2004 CLASS II STANDARDS AND A HARD HAT.
5. AT THE START OF WORK ON THE PROJECT, ALL WORK ZONE TRAFFIC CONTROL DEVICES SHALL APPEAR IN "ACCEPTABLE" CONDITION. THESE DEVICES SHALL NOT BE ALLOWED TO FALL BELOW THE "MARGINAL" CONDITION AT ANY TIME DURING THE LIFE OF THE PROJECT. FADED AND DETERIORATED PANELS AND NON-STANDARD LEGENDS ARE NOT ACCEPTABLE.
6. FLAGGER SIGNS ARE TO BE USED ONLY WHEN A FLAGGER IS ACTUALLY PRESENT AND VISIBLE TO THE MOTORIST. THEY SHALL BE COVERED OR REMOVED AT ALL OTHER TIMES. STOP/SLOW PADDLES ARE REQUIRED.
7. NO LOW-MOUNTED SIGNS SHALL BE PERMITTED, EXCEPT FOR FLEXIBLE PANELS MEETING THE CURRENT SPECIFICATION REQUIREMENTS.

WINTER WORK:

SNOW PLOWING REQUIREMENTS:


- DUE TO POSSIBLE SNOW FALL AND HENCE SNOW PLOWING OPERATIONS, ANY STEEL PLATES USED TO COVER AN EXCAVATION SHALL BE:
1. RECESSED INTO THE PAVEMENT AND PINNED.
 - OR
 2. PINNED WITH ASPHALT RAMPS PLACED ALONG ALL EDGES. RAMPS SHALL BE SLOPED AT 1 INCH RISE PER 6 FEET RUN MAXIMUM. "RAISE PLOW" SIGNS SUPPLEMENTED WITH TYPE A FLASHING LIGHTS MUST BE ERECTED AN APPROPRIATE DISTANCE BEFORE THE EXCAVATION; SIGNS AND LIGHTS MUST MEET NYSDOT MUTCD SPECIFICATIONS.

WINTER TIME EARTHWORK REQUIREMENTS:

- ALL PERMIT WORK UNDER CONSTRUCTION BETWEEN THE DATES OF NOVEMBER 1 THROUGH MAY 1 SHALL CONFORM TO THE FOLLOWING REQUIREMENTS:
1. GRANULAR OR OTHER FROST SUSCEPTIBLE MATERIAL SHALL NOT BE PLACED WHEN THE TEMPERATURE IS BELOW 32 DEGREES FAHRENHEIT.
 2. FROZEN MATERIAL SHALL NOT BE INCORPORATED INTO EMBANKMENTS OR BACKFILLS.
 3. MATERIAL SHALL NOT BE PLACED ON FROZEN GROUND.
 4. THE MATERIAL SHALL BE COMPACTED IN ACCORDANCE WITH HIGHWAY DESIGN MANUAL CHAPTER 13 APPENDIX 13C REQUIREMENTS FOR NEW DESIGN AND CONSTRUCTION OF UNDERGROUND UTILITY INSTALLATIONS WITHIN THE STATE HIGHWAY RIGHT-OF-WAY. LATEST REVISION, AND/OR 004-015 (ENGINEERING INSTRUCTION).
 5. ANY SPECIAL CONDITIONS AND RESTRICTIONS AS MAY BE IMPOSED BY THE DESIGN ENGINEER OR THE VILLAGE ENGINEER.

REV.	BY	DATE	DESCRIPTION
2	MM	3/27/24	NEW BUILDING ADDITION
1	MM	1-22-24	RELOCATION OF CULVERT OUTLET

THIS SHEET IS NOT VALID WITHOUT ALL OF THE SHEETS THAT COMPRISE THE SET

ARDEN CONSULTING ENGINEERS, PLLC P.O. BOX 340 MONROE, N.Y. TEL: (845) 782-8114 WWW.ARDENCONSULTING.NET	
	HOUSE OF WORSHIP 1 ROANOKE DR VILLAGE OF SOUTH BLOOMING GROVE ORANGE COUNTY, NEW YORK
CONSTRUCTION SPECIFICATIONS	JOB#: 22-038 SCALE: AS NOTED DATE: 03-01-23 DRAWN: MM CHECKED: MM SHEET NO. 10 of 10

WARNING- IT IS A VIOLATION OF NEW YORK EDUCATIONAL LAW, SECTION 7209.2, FOR ANY PERSON, UNLESS ACTING UNDER THE DIRECTION OF A LICENSED PROFESSIONAL ENGINEER OR LAND SURVEYOR, TO SIGN THIS DOCUMENT IN ANY WAY. IF ALTERED, THE ALTERING PERSON SHALL COMPLY WITH THE REQUIREMENTS OF NEW YORK EDUCATIONAL LAW, SECTION 7209.2.

Dig Safely. New York
Call 811
before you dig

ONLY MAPS WITH EMBOSSED SEALS ARE GENUINE COPIES OF THE ORIGINAL WORK AND OPINIONS ARE NOT BEARING EMBOSSED SEALS SHOULD NOT BE RELIED UPON SINCE OTHER THAN EMBOSSED-SEAL COPIES MAY CONTAIN UNAUTHORIZED AND UNDETECTABLE MODIFICATIONS, DELETIONS, ADDITIONS AND CHANGES.